



CÂMARA MUNICIPAL DE PIRASSUNUNGA

Rua Joaquim Procópio de Araújo, 1645 - Tels. 61-2681 -- 61-2811.

ESTADO DE SÃO PAULO

REQUERIMENTO

Nº 107/92

APROVADO

Providenciado e respeito

Sala das Sessões, 02 de 06 de 92.

[Assinatura]
PRESIDENTE

Em decorrência da aprovação do Requerimento nº 124, de 13 de agosto de 1991, prosseguimos com o trabalho legislativo atinente em apurar o recebimento indevido pelo servidor municipal, patrocinador na Dívida Ativa do Município, relativo aos exercícios financeiros de 1987 à 1989.

Prestadas as informações necessárias pelo Executivo, levantamos o débito para com os cofres públicos, na importância de Cr\$1.335.539,82 (hum milhão, trezentos e trinta e cinco mil, quinhentos e trinta e nove cruzeiros e oitenta e dois centavos) até 22 de março de 1991, sendo que a partir desta data a Administração Municipal baixou ato impedindo o recebimento de honorários advocatícios nos litígios judiciais.

Diante do exposto, Requeiro à Mesa, pelos meios regimentais, seja encaminhado ao Excelentíssimo Senhor Prefeito Municipal, os documentos em anexo, fornecidos pela própria Administração, que foram utilizados como base de cálculo para apurar a referida importância, que deve ser recolhidas aos cofres públicas devidamente corrigidas a partir de 22 de março de 1991, conforme entendimentos com o interessado, mediante forma ou critério exclusivamente determinada pela autoridade pública.

Sala das Sessões, 02 de Junho de 1992.

[Assinatura]
Vitor Arcangelo Raymundo
Vereador



CÂMARA MUNICIPAL DE PIRASSUNUNGA

Rua Joaquim Procópio de Araújo, 1645 — Tel. 61-2681 — 61-2811

ESTADO DE SÃO PAULO

REQUERIMENTO

Nº 124/91

APROVADO

Providenciado-se a respeito

Sala das Sessões, 13 de Agosto de 91.

~~_____
PRESIDENTE~~

Em face de rumores de que o advogado-servidor municipal, patrocinador das causas - Dívida Ativa do Município - vinha recebendo honorários ilegalmente, o Executivo instaurou procedimento administrativo que recebeu o número 305/91 para apurar a veracidade do fato.

Paralelamente, o Legislativo requereu informações à administração para certificar também a irregularidade apontada.

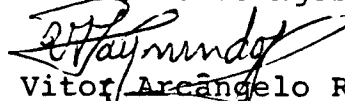
Apurou-se realmente que, os honorários recebidos pelo servidor eram indevidos predispondo o causídico a devolução das quantias recebidas indevidamente.

Parte do recebido foi revertido aos cofres públicos, entretanto, o Poder Legislativo desconhece o valor total e real desses honorários.

Nestas condições, Requeiro à Mesa, pelos meios regimentais, o envio do presente, ao Execlentíssimo Senhor Prefeito Municipal, solicitando as seguintes informações:

1) - Qual o valor dos Executivos Fiscais (Dívida Ativa) ajuizadas na Comarca e pagas via judicial, que incidiram os dez por cento (10%) de honorários advocatícios a partir de 1987.

Sala das sessões, 13 de Agosto de 1991.


Vitor Arcangelo Raymundo
Vereador



PREFEITURA MUNICIPAL DE PIRASSUNUNGA

ESTADO DE SÃO PAULO

DEPARTAMENTO DE ADMINISTRAÇÃO

OF.ADM.Nº 210/91.-

*A disposição do autor
decretos vereador
03/07/91.
[Signature]*

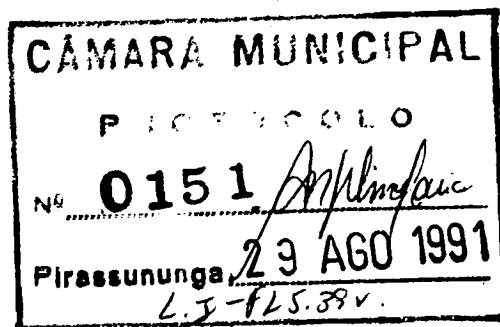
Pirassununga, 28 de agosto de 1.991.

Excelentíssimo Senhor Presidente:

Em atenção ao "Requerimento" sob Nº 124/91, de autoria do nobre Vereador Vitor Arcângelo Raymundo, este Executivo Municipal tem a honra de encaminhar a esse Egrégio Legislativo, expediente passado pela Seção de Tributação da Municipalidade, acompanhado do documento nele noticiado.

Aproveita do ensejo para reiterar os protestos de estima e consideração.

- ADEMIR ALVES LINDO -
Prefeito Municipal em Exercício



Excelentíssimo Senhor
Vereador ELIAS MANSUR
DD. Presidente da Câmara Municipal
N E S T A



PREFEITURA MUNICIPAL DE PIRASSUNUNGA

ESTADO DE SÃO PAULO

DEPARTAMENTO DE FINANÇAS
SEÇÃO DE TRIBUTAÇÃO

Pirassununga, 22 de agosto de 1991.

Excelentíssimo Senhor
EUBERTO NEMÉSIO PEREIRA DE GODOY
DD. Prefeito Municipal de Pirassununga

N E S T A

Em atenção ao Requerimento sob o nº 124/91, de autoria do nobre vereador Vitor A. Raymundo, esta Seção informa:

Levamos ao conhecimento de Vossa Excelência - que a Seção de Tributação todo ano, após o devido levantamento - dos contribuintes que se encontram em débito com o Município, e - xercício anterior, são expedidas as Certidões de Dívidas Ativas, pelo Serviço de Processamentos de Dados, que são encaminhadas pa - ra o Setor Jurídico tomar as providências judiciais cabíveis. Por - tanto esta Seção não possui condições de informar o solicitado, - pois as guias são recolhidas vias Cartório, nas Agências Bancá - rias e após, devolução à Seção de Tesouraria, são encaminhadas pa - ra o Setor de Processamentos de Dados efetuar as baixas. A partir de 22 de março de 1991 obedecendo a CI (Comunicação Interna) as - sinada pelo Prefeito, passamos a efetuar a cobrança de 10% sobre o débito atualizado, a título de honorários advocatícios.

Em anexo encaminhamos xerox do rol de contri - buintes fornecido pela Seção de Processamento de Dados.

Era o que nos cumpria informar.


ROBINSON GERALDO SAMORA

Resp. pela Chefia da Seção de Tributação

Visto: 

MARY PRUDENTE SIQUEIRA
Secretaria Municipal de Finanças.

Page 1
Mrs

795.20 +
 885.67 +
 484.00 +
 500.29 +
 659.19 +
 3,324.35 *

(2)

Page 1

990.22 +
 2,063.24 +
 1,389.90 +
 1,461.66 +
 2,063.24 +
 1,795.34 +
 3,138.45 +
 2,601.59 +
 3,523.31 +
 1,523.85 +
 1,523.85 +
 1,399.00 +
 1,928.10 +
 1,389.90 +
 1,389.90 +
 8,333.52 +
 3,810.60 +
 1,659.00 +
 1,389.90 +
 5,022.15 +
 1,523.85 +
 1,328.90 +
 1,928.09 +
 1,276.28 +
 1,614.55 +
 1,614.55 +
 2,162.96 +
 2,162.96 +
 995.64 +
 995.64 +
 1,202.27 +
 1,202.27 +
 1,134.70 +
 1,523.85 +
 1,523.85 +
 1,523.85 +
 1,389.90 +
 73,500.83 *

Page 2

(3)
Mrs

1,389.90 +
 1,659.00 +
 1,440.50 +
 1,659.00 +
 558.23 +
 1,288.90 +
 5,207.56 +
 4,483.95 +
 1,389.90 +
 2,063.24 +
 3,810.60 +
 2,332.33 +
 2,466.30 +
 2,198.39 +
 1,389.90 +
 1,795.34 +
 1,202.27 +
 1,202.27 +
 995.64 +
 995.64 +
 39,528.86 *

1,065.37 +
 567.45 +
 1,002.51 +
 847.86 +
 2,277.55 +
 740.66 +
 815.69 +
 1,065.37 +
 529.89 +
 641.67 +
 898.85 +
 364.90 +
 10,817.77 *

(5)

(6)

922.56 +
 805.56 +
 703.14 +
 478.28 +
 964.16 +
 1,438.46 +
 692.06 +
 6,004.22 *

524.00 +
 660.86 +
 2,048.00 +
 3,232.86 *

1,501.33 +
1,501.33 *

(9)

537.78 +
1,293.48 +
500.08 +
787.75 +
249.44 +
3,368.53 *

(8)

9

465.28 +
1,084.18 +
1,549.46 *

534.11 +
838.86 +
1,096.58 +
1,034.10 +
1,131.71 +
425.82 +
342.27 +
1,214.67 +
6,618.12 *

0. *

(11)

(12)

674.26 +
434.14 +
434.45 +
165.38 +

1,120.08 +
829.59 +
3,657.90 *

504.21 +
955.89 +
517.60 +
1,977.70 *

(13)

427.85 +
906.83 +
650.96 +
397.29 +
2,382.93 *

(15)

601.81 +
321.67 +
304.17 +
401.05 +
1,828.70 *

(14)

723.24 +
723.24 *

980.62 +
811.42 +
1,792.04 *

(17)

426.92 +
857.47 +
1,284.39 *

(18)

1,226.78 +
910.86 +
428.56 +
262.19 +
1,008.59 +
3,836.98 *

499.55 +
499.55 +
499.55 +
279.14 +
1,590.77 +
557.03 +
3,925.59 *

(20)

723.68 +
38.10 +
615.48 +
245.81 +
135.49 +
442.48 +
2,201.04 *

(21)

408.76 +
408.76 *

680.83 +
493.81 +
2,032.71 +
3,207.35 *

(23)

921.92 +
1,046.45 +
1,968.37 *

(26)

(25)

MSB

2,022 58 +
 1,412 97 +
 1,861 12 +
 1,284 65 +
 1,749 89 +
 8,704 63 +
 2,023 44 +
 1,899 99 +
 2,402 91 +
 2,565 56 +
 1,387 50 +
 2,712 71 +
 601 97 +
 2,022 58 +
 1,804 91 +
 1,861 12 +
 1,302 59 +
 2,057 95 +
 1,341 48 +
 2,402 91 +
 1,478 40 +
 1,967 56 +
 2,077 60 +
 2,456 71 +
 2,022 58 +
 2,292 88 +
 1,928 49 +
 1,583 65 +
 2,292 88 +
 1,389 90 +
 1,913 74 +
 1,418 60 +
 7,084 05 +
 1,583 65 +
 2,077 60 +
 76,991 75 *

3,653 92 +
 1,605 18 +
 4,124 44 +
 1,389 90 +
 1,318 14 +
 2,674 40 +
 1,383 92 +
 1,643 99 +
 1,643 99 +
 1,861 12 +
 1,745 11 +
 2,894 46 +
 2,274 40 +
 1,369 56 +
 1,861 12 +
 1,686 77 +
 1,514 51 +
 1,377 78 +
 1,360 00 +
 2,015 74 +
 2,565 56 +
 2,935 25 +
 3,491 27 +
 1,861 84 +
 1,004 00 +
 1,861 12 +
 1,280 10 +
 1,731 17 +
 2,240 25 +
 1,405 58 +
 1,787 42 +
 1,787 42 +
 1,509 50 +
 1,310 96 +
 2,349 09 +
 1,861 84 +
 1,387 29 +
 1,861 12 +
 2,349 09 +
 2,292 88 +
 2,565 56 +
 80,836 76 *

646 34 +
 1,418 95 +
 1,744 88 +
 2,402 91 +
 3,710 14 +
 1,838 25 +
 1,477 58 +
 1,967 56 +
 2,894 46 +
 1,913 74 +
 1,861 12 +
 2,240 25 +
 1,804 91 +
 1,331 29 +
 1,967 56 +
 10,082 84 +
 711 79 +
 1,666 73 +
 1,481 19 +
 1,804 91 +
 1,542 98 +
 2,186 43 +
 1,804 91 +
 1,257 14 +
 6,482 46 +
 1,968 37 +
 1,893 96 +
 1,861 12 +
 1,435 34 +
 1,264 32 +
 2,399 32 +
 2,148 16 +
 2,148 16 +
 2,186 43 +
 1,320 53 +
 2,007 03 +
 2,022 58 +
 1,484 38 +
 2,186 43 +
 2,565 56 +
 1,405 58 +
 1,373 15 +
 2,022 58 +
 2,729 98 +
 2,463 61 +
 3,513 04 +
 3,486 00 +
 104,126 95 *

27
صمد

1,482.35 +
 1,482.35 +
 1,524.55 +
 1,881.90 +
 1,704.65 +
 1,542.98 +
 2,186.43 +
 2,838.25 +
 1,749.89 +
 2,439.98 +
 1,861.12 +
 5,614.17 +
 1,569.30 +
 2,186.43 +
 2,894.46 +
 1,587.24 +
 1,587.24 +
 1,967.56 +
 1,306.18 +
 1,749.89 +
 2,292.88 +
 1,913.74 +
 2,293.96 +
 3,653.92 +
 1,367.17 +
 1,861.12 +
 2,077.60 +
 2,022.58 +
 1,428.87 +
 2,674.40 +
 1,803.25 +
 1,967.56 +
 2,292.88 +
 1,749.89 +
 1,569.30 +
 2,022.58 +
 2,186.43 +
 1,302.59 +
 2,720.22 +
 1,412.62 +
 1,412.62 +
 1,749.89 +
 1,804.91 +
 1,749.89 +
 1,913.74 +
 90,401.53 *

28

3,710.14 +
 1,861.12 +
 2,565.56 +
 1,509.65 +
 2,064.44 +
 1,861.12 +
 1,271.72 +
 3,925.42 +
 1,568.37 +
 585.74 +
 2,647.52 +
 788.23 +
 2,148.61 +
 1,861.84 +
 2,674.40 +
 4,145.48 +
 1,863.51 +
 1,514.51 +
 1,657.80 +
 2,022.58 +
 2,022.58 +
 1,813.28 +
 1,418.60 +
 4,880.01 +
 2,022.58 +
 951.92 +
 1,861.12 +
 2,240.25 +
 3,822.53 +
 2,240.25 +
 1,587.24 +
 1,643.45 +
 1,578.40 +
 1,587.24 +
 1,587.24 +
 1,643.45 +
 1,545.38 +
 1,749.89 +
 2,565.56 +
 1,432.95 +
 2,731.81 +
 85,173.49 *

29
صمد

2,349.09 +
 904.30 +
 904.30 +
 1,773.81 +
 1,773.81 +
 1,814.48 +
 1,814.48 +
 2,399.32 +
 2,274.94 +
 1,814.48 +
 1,814.48 +
 2,399.32 +
 2,399.32 +
 2,980.58 +
 2,894.46 +
 1,861.12 +
 1,502.32 +
 2,674.40 +
 1,861.12 +
 1,804.91 +
 1,804.91 +
 1,913.74 +
 1,913.74 +
 1,967.56 +
 2,077.60 +
 1,913.74 +
 1,913.74 +
 2,077.60 +
 2,077.60 +
 1,967.56 +
 1,913.74 +
 2,292.88 +
 1,967.56 +
 2,280.92 +
 2,512.94 +
 0.17 +
 2,349.09 +
 3,219.78 +
 5,069.99 +
 3,275.99 +
 2,349.09 +
 1,258.34 +
 2,077.60 +
 1,804.91 +
 2,077.60 +
 94,093.43 *

32

2,020 59 ✓
 2,020 59 ✓
 2,964 62 ✓
 1,861 30 ✓
 1,237 86 ✓
 2,371 80 ✓
 1,606 05 ✓
 2,827 19 ✓
 1,688 51 ✓
 2,081 06 ✓
 3,715 69 ✓
 2,212 13 ✓
 2,504 46 ✓
 2,016 22 ✓
 2,685 25 ✓
 2,504 46 ✓
 3,861 23 ✓
 3,497 36 ✓
 1,980 27 ✓
 2,572 18 ✓
 3,949 82 ✓
 1,878 04 ✓
 1,980 27 ✓
 3,804 99 ✓
 4,339 43 ✓
 589 33 ✓
 589 33 ✓
 1,771 69 ✓
 1,771 69 ✓
 1,931 90 ✓
 1,277 68 ✓
 1,277 68 ✓
 3,580 54 ✓
 2,837 18 ✓
 1,560 98 ✓
 1,758 46 ✓
 3,008 56 ✓
 12 92 ✓
 86,149 31 *

31

32

2,768 33 ✓
 1,968 37 ✓
 1,881 90 ✓
 1,881 90 ✓
 1,615 53 ✓
 1,437 33 ✓
 1,412 62 ✓
 4,198 10 ✓
 2,077 60 ✓
 1,967 56 ✓
 2,077 60 ✓
 1,967 56 ✓
 25,254 40 *

1,909 68 ✓
 1,832 27 ✓
 2,385 02 ✓
 2,177 10 ✓
 1,948 38 ✓
 1,890 57 ✓
 2,946 38 ✓
 2,297 66 ✓
 2,696 04 ✓
 2,938 01 ✓
 3,201 30 ✓
 4,581 30 ✓
 1,309 05 ✓
 1,728 19 ✓
 1,829 07 ✓
 1,605 37 ✓
 2,030 77 ✓
 1,158 68 ✓
 2,811 27 ✓
 2,437 00 ✓
 2,202 44 ✓
 1,708 41 ✓
 1,971 09 ✓
 1,170 55 ✓
 1,540 44 ✓
 1,119 09 ✓
 1,336 55 ✓
 1,496 41 ✓
 1,587 08 ✓
 2,675 91 ✓
 1,919 73 ✓
 1,899 60 ✓
 1,899 60 ✓
 2,020 59 ✓
 2,020 59 ✓
 89,708 11 *

33

1,242 48 ✓
 2,010 44 ✓
 4,393 98 ✓
 7,857 88 ✓
 1,771 69 ✓
 2 40 ✓
 2,433 91 ✓
 3,856 68 ✓
 3,050 38 ✓
 2,135 53 ✓
 1,454 84 ✓
 1,086 23 ✓
 1,685 19 ✓
 2,260 28 ✓
 2,181 89 ✓
 1,964 25 ✓
 53 70 ✓
 1,967 82 ✓
 2,650 38 ✓
 1,475 14 ✓
 2,101 22 ✓
 1,470 19 ✓
 1,506 81 ✓
 2,564 97 ✓
 1,454 84 ✓
 2,988 43 ✓
 1,879 41 ✓
 1,761 23 ✓
 2,624 15 ✓
 799 59 ✓
 2,291 50 ✓
 1,287 39 ✓
 2,454 07 ✓
 3,871 62 ✓
 3,299 85 ✓
 974 65 ✓
 1,605 13 ✓
 1,595 97 ✓
 3,139 66 ✓
 1,311 24 ✓
 88,152 70 *

34

2,070 98 ✓
 1,768 51 ✓
 1,391 04 ✓
 1,576 90 ✓
 1,407 46 ✓
 1,234 91 ✓
 2,499 36 ✓
 2,062 68 ✓
 14,444 13 ✓
 589 32 ✓
 1,909 68 ✓
 1,738 24 ✓
 1,834 05 ✓
 2,249 89 ✓
 1,778 03 ✓
 2,000 35 ✓
 1,889 49 ✓
 1,948 38 ✓
 1,516 49 ✓
 1,516 49 ✓
 1,516 49 ✓
 1,849 17 ✓
 8,966 83 ✓
 5,504 61 ✓
 1,761 23 ✓
 2,031 56 ✓
 1,875 63 ✓
 1,134 76 ✓
 2,567 20 ✓
 1,156 32 ✓
 2,564 97 ✓
 1,996 31 ✓
 2,719 25 ✓
 2,922 97 ✓
 4,153 73 ✓
 4,533 69 ✓
 1,436 18 ✓
 1,436 18 ✓
 2,047 42 ✓
 2,047 42 ✓
 1,791 34 ✓
 1,246 16 ✓
 1,534 50 ✓
 2,050 83 ✓
 108,271 13 *

35

1,938 02 ✓
 1,257 82 ✓
 2,000 35 ✓
 279 57 ✓
 2,524 69 ✓
 7,273 11 ✓
 1,225 54 ✓
 725 35 ✓
 6,685 75 ✓
 725 35 ✓
 940 32 ✓
 4,097 39 ✓
 3,381 55 ✓
 1,470 19 ✓
 1,470 19 ✓
 1,889 49 ✓
 1,829 01 ✓
 2,572 18 ✓
 1,536 65 ✓
 3,502 58 ✓
 1,491 01 ✓
 1,896 40 ✓
 1,101 40 ✓
 2,374 61 ✓
 4,131 52 ✓
 1,929 84 ✓
 874 83 ✓
 2,229 07 ✓
 1,093 01 ✓
 1,718 11 ✓
 1,116 51 ✓
 1,116 84 ✓
 1,829 01 ✓
 3,694 12 ✓
 1,909 68 ✓
 2,598 30 ✓
 1,709 30 ✓
 1,515 27 ✓
 81,653 93 *

37

37

1,348	57	✓
1,455	11	✓
1,461	50	✓
1,442	31	✓
6,416	17	✓
4,900	80	✓
1,591	60	✓
4,433	00	✓
2,293	07	✓
1,388	66	✓
2,151	62	✓
1,709	30	✓
2,234	51	✓
3,091	95	✓
2,766	62	✓
3,762	76	✓
1,214	70	✓
2,904	84	✓
2,676	12	✓
1,768	51	✓
3,724	39	✓
3,936	09	✓
2,554	86	✓
3,270	69	✓
1,636	51	✓
2,716	23	✓
2,171	81	✓
2,433	91	✓
698	74	✓
1,088	31	✓
5,256	78	✓
1,634	49	✓
82,134	53	*

Page 6 36

1,719	66	✓
1,906	81	✓
1,587	08	✓
4,248	62	✓
4,651	33	✓
1,218	13	✓
1,879	41	✓
3,163	39	✓
1,230	80	✓
2,987	95	✓
2,530	58	✓
1,553	37	✓
2,322	61	✓
1,384	13	✓
1,585	57	✓
1,262	77	✓
1,709	30	✓
1,980	27	✓
1,105	19	✓
1,105	19	✓
1,115	53	✓
2,333	04	✓
2,021	17	✓
	2-36	✓
	4-82	✓
1,896	41	✓
1,687	87	✓
2,050	83	✓
1,962	51	✓
1,989	95	✓
5,056	74	✓
1,348	57	✓
1,348	52	✓
63,950	48	*

Total geral
.....
soma de páginas

3,324	35	+	/
73,500	83	+	/
39,528	86	+	/
10,817	77	+	/
3,232	86	+	/
6,004	22	+	/
1,501	33	+	/
1,549	46	+	/
3,368	53	+	/
6,618	12	+	/
1,977	70	+	/
3,657	90	+	/
2,382	93	+	/
723	24	+	/
1,828	70	+	/
1,792	04	+	/
1,284	39	+	/
3,836	98	+	/
3,925	59	+	/
2,201	04	+	/
408	76	+	/
3,207	35	+	/
1,968	37	+	/
76,991	75	+	/
80,836	76	+	/
104,126	95	+	/
90,401	53	+	/
85,173	49	+	/
94,093	43	+	/
25,254	40	+	/
89,708	11	+	/
86,149	31	+	/
88,152	70	+	/
108,271	13	+	/
81,653	93	+	/
63,950	48	+	/
82,134	53	+	/
1,335,539	82	+	*

em 1990

CADASTRO	CONTRIBUINTE	PARCELA S	TIP O	NCZ\$ VL DIV.	NCZ\$ VL PAGO
39.010.022.00.9	ANTONIO PEREIRA CABRAL	05 05 07 08	TERRITORIAL	0,04	6,20
39.007.021.00.5	APARECIDO IGNACIO	01 02 03 04 05 06 07 08	TERRITORIAL	0,09	466,58
39.007.022.00.1	APARECIDO IGNACIO	01 02 03 04 05 06 07 08	TERRITORIAL	0,09	466,58
11.022.009.00.3	ARCEMIKO BALDWINO	02 03 04 05 06 07 08	PREDIAL	0,63	795,20
44.002.008.00.0	ARLINDO PIVA	03 04 05 06 07 08	TERRITORIAL	0,24	528,25
29.001.022.00.3	ARRENDU POLETTI	01 02 03 04 05 06 07 08	PREDIAL	0,57	839,87
39.012.019.00.5	ASSOCIACAO LACTARIO	01 02 03 04 05 06 07 08	TERRITORIAL	0,09	15,80
39.020.001.00.4	DIETER VAF DE MEIDE	01 02 03 04 05 06 07 08	TERRITORIAL	0,09	335,40
39.039.043.00.2	FABRICIO OSORIO S DE AVALHO	01 02 03 04 05 06 07 08	TERRITORIAL	0,49	1.754,63
21.003.002.00.3	GILFAR ANTONIO PEROSO DE LIMA	01 02 03 04 05 06 07 08	PREDIAL	0,25	13,16
94.007.007.00.9	HELTON DAMT	01 02 03 04 05 06 07 08	TERRITORIAL	0,25	484,00
32.009.015.00.3	HENRIQUE CARLOS DE OLIVEIRA	01 02 03 04 05 06 07 08	PREDIAL	0,17	500,29
39.029.016.00.4	JAIR VIEIRA DA SILVA	01 02 03 04 05 06 07 08	TERRITORIAL	0,09	3,93
19.026.043.00.4	JANDIRA CANDOSO DO SAATUG	01 02 03 04 05 06 07 08	PREDIAL	0,73	504,44
39.039.002.00.6	JOAO ALVES DE MORAES-HERDEIROS	01 02 03 04 05 06 07 08	TERRITORIAL	0,33	121,04
39.033.003.00.2	JOAO ALVES DE MORAES-HERDEIROS	01 02 03 04 05 06 07 08	TERRITORIAL	0,33	121,04
39.042.003.00.0	JOAO ALVES DE MORAES-HERDEIROS	01 02 03 04 05 06 07 08	TERRITORIAL	0,65	439,27
39.030.001.00.3	JOGADTM LOPES COELHO	01 02 03 04 05 06 07 08	TERRITORIAL	0,33	227,29
39.001.003.00.9	JOSE ALVES DE MORAES-HERDEIROS	01 02 03 04 05 06 07 08	TERRITORIAL	0,09	96,13
39.005.009.00.3	JOSE JACINTO DE SOUZA	01 02 03 04 05 06 07 08	PREDIAL	0,49	410,80
43.005.003.00.0	JOSE JACINTO DE SOUZA	01 02 03 04 05 06 07 08	TERRITORIAL	0,17	179,97
43.005.010.00.8	JOSE JACINTO DE SOUZA	01 02 03 04 05 06 07 08	TERRITORIAL	0,17	179,97
43.005.011.00.4	JOSE JACINTO DE SOUZA	01 02 03 04 05 06 07 08	TERRITORIAL	0,17	179,97
39.034.002.00.3	JOSE MARIANO	01 02 03 04 05 06 07 08	TERRITORIAL	0,33	179,97
39.015.003.00.2	JOSE MENDES FERRAZ	01 02 03 04 05 06 07 08	TERRITORIAL	0,09	130,70
42.006.015.00.5	KAIBARA EMP IMOB LTDA	01 02 03 04 05 06 07 08	TERRITORIAL	0,17	326,79
39.016.026.00.6	LUIZ ADEMAR GATINU	01 02 03 04 05 06 07 08	TERRITORIAL	0,09	99,97
39.016.025.00.0	LUIZ ANTUNES RIBEIRO	01 02 03 04 05 06 07 08	TERRITORIAL	0,25	263,47
39.013.012.00.4	LUIZ NUNES PEREIRA	01 02 03 04 05 06 07 08	TERRITORIAL	0,09	335,40
11.003.001.00.8	LUIZ PEREIRA DA SILVA	01 02 03 04 05 06 07 08	PREDIAL	0,49	639,19
17.003.002.00.6	MARCOS DE A JOSE E QUIROS	01 02 03 04 05 06 07 08	TERRITORIAL	0,97	644,79
31.010.002.00.6	MARIA APARECIDA LEME	01 02 03 04 05 06 07 08	PREDIAL	0,33	19,95
37.001.022.00.7	MARIA DE LYRDES EUPROSTINO	01 02 03 04 05 06 07 08	TERRITORIAL	0,33	118,21
43.002.044.00.3	MARIA EUGENIA AP DE PAULA	01 02 03 04 05 06 07 08	TERRITORIAL	0,17	53,10
39.015.004.00.9	MARIA H ZORZETTI TEIXEIRA	01 02 03 04 05 06 07 08	PREDIAL	0,17	118,21
44.012.007.00.2	MARTINI EMP IMOB S/C LTDA	01 02 03 04 05 06 07 08	TERRITORIAL	0,33	475,16
13.035.004.00.5	MIGUEL IANOVICH NETTO	01 02 03 04 05 06 07 08	TERRITORIAL	0,49	336,50
35.015.009.00.3	MIGUEL MAREZIO	01 02 03 04 05 06 07 08	TERRITORIAL	0,09	197,52
24.007.003.00.5	NANCI A FERREIRA PORFIRIO	01 02 03 04 05 06 07 08	PREDIAL	0,33	9,14
36.007.017.00.5	NEUZA FARQUIZELLI PALHARES	01 02 03 04 05 06 07 08	TERRITORIAL	0,39	598,62
39.016.019.00.0	OSMARIO DE V MOITA	01 02 03 04 05 06 07 08	TERRITORIAL	0,09	96,13
31.004.005.00.7	OSMARIO DE V MOITA	01 02 03 04 05 06 07 08	TERRITORIAL	0,49	12,59
94.001.010.00.4	OSVALDO BENTORINE	03 04 05 06 07 08	PREDIAL	0,24	94,07
39.018.017.00.4	OSVALDO BENTORINE	01 02 03 04 05 06 07 08	TERRITORIAL	0,09	7,29
39.029.002.00.3	PAUL BRUSSOLO	01 02 03 04 05 06 07 08	TERRITORIAL	0,33	475,16
39.029.003.00.0	PAUL BRUSSOLO	01 02 03 04 05 06 07 08	TERRITORIAL	0,33	475,16
04.008.004.00.8	RENATO DE SOUZA LEITE	03 04 05 06 07 08	PREDIAL	1,50	66,28
39.014.025.00.5	SEBASTIAO DEVITTE	01 02 03 04 05 06 07 08	TERRITORIAL	0,33	227,62
39.002.023.00.5	WALTER BARROCA DA SILVA	01 02 03 04 05 06 07 08	TERRITORIAL	0,17	10,21
	TOTAL			15,90	14.778,80

21/08/91
 Gervasio D. Ramos
 Diretor de Trib. e Imp. Mun.
 Gervasio D. Ramos
 Diretor de Trib. e Imp. Mun.

06/11/90

01/11/90
 18/12/90

PREFEITURA MUNICIPAL DE PIRASSUNUNGA
 CONTRIBUINTE DIVIDA ATIVA - PAGO
 REFERENTE AO ANO DE - 1.987

1991


PAGINA: 1
 EM: 21/08/91

DASIRO	CONTRIBUINTE	PARCELAS	TIPO	C-\$ VL DIV.	C-\$ VL PAGO	DT-PAGO
3.003.006.00.5	ADAO ALVES E OUTROS	01 02 03 04 05 06 07 08	PREDIAL	0.57	1.683,07	26/03/91
43.006.010.00.1	ADAO DUNIZETTI PAULINO	01 02 03 04 05 06 07 08	TERRITORIAL	0,09	990,22	07/03/91
11.005.003.00.3	ADELINO MORETO	01 02 03 04 05 06 07 08	PREDIAL	0,49	2.063,24	13/03/91
89.013.033.00.9	ANDERSON RUCCI	01 02 03 04 05 06 07 08	TERRITORIAL	0,09	673,89	05/04/91
89.003.008.00.4	ANIELA MARIA LUCHEITI E QUIRA	01 02 03 04 05 06 07 08	TERRITORIAL	0,09	1.389,90	14/03/91
20.018.046.00.7	ANTONIO BRAGANCA SILVA	07 08	PREDIAL	0,24	1.461,66	14/03/91
49.011.021.00.4	ANTONIO ERCE NETO	01 02 03 04 05 06 07 08	PREDIAL	0,17	1.544,00	17/07/91
09.003.015.00.2	APARECIDO LONGO	01 02 03 04 05 06 07 08	PREDIAL	0,33	1.119,87	04/04/91
14.022.003.00.2	BENEDITA PEREIRA MUMARI	01 02 03 04 05 06 07 08	PREDIAL	0,49	2.063,24	11/03/91
27.002.020.00.0	BENEDITO DA SILVA	01 02 03 04 05 06 07 08	PREDIAL	0,25	969,90	26/03/91
27.002.021.00.7	BENEDITO DA SILVA	01 02 03 04 05 06 07 08	TERRITORIAL	0,25	963,84	26/03/91
25.006.013.00.3	BENEDITO JOAO FRANCISCO	01 02 03 04 05 06 07 08	PREDIAL	0,41	1.265,91	26/03/91
24.023.003.01.1	BRAG SANTO MARTINELLI	01 02 03 04 05 06 07 08	PREDIAL	0,33	1.795,34	15/03/91
06.005.034.00.0	CANTIDIO BRETAS FILHO	01 02 03 04 05 06 07 08	PREDIAL	0,25	994,80	06/03/91
25.004.007.01.3	CARNELO APARECIDO OLIVEIRA	01 02 03 04 05 06 07 08	PREDIAL	1,13	3.139,45	18/03/91
03.024.003.00.1	CELIO CALEFFI	01 02 03 04 05 06 07 08	PREDIAL	0,81	2.601,59	11/03/91
92.005.022.00.9	DAVID ALVES DE OLIVEIRA	01 02 03 04 05 06 07 08	PREDIAL	1,37	3.523,31	07/03/91
09.024.004.00.0	EDBERIL ROSA	01 02 03 04 05 06 07 08	TERRITORIAL	0,09	571,27	18/04/91
10.004.014.00.3	EDUARDO ESPINOSA PEREZ	01 02 03 04 05 06 07 08	PREDIAL	0,17	1.523,85	21/03/91
47.002.001.00.0	FABIO ALUISIO ROVARIS CAMARGO	01 02 03 04 05 06 07 08	TERRITORIAL	0,17	1.523,85	20/03/91
20.011.007.00.6	FERRANDO RATALHO JR	01 02 03 04 05 06 07 08	PREDIAL	2,25	5.233,18	16/06/91
89.008.002.00.4	FRANCISCO GONCALVES	01 02 03 04 05 06 07 08	PREDIAL	1,77	3.781,34	09/04/91
11.005.005.00.6	FRANCISCO MALAQUAS	03 04 05 06 07 08	PREDIAL	0,12	1.399,00	11/03/91
89.007.010.00.3	FRANCISCO SILVESTRE ASSIS	01 02 03 04 05 06 07 08	PREDIAL	0,41	1.928,10	13/03/91
24.007.005.00.2	HERALDA SILVANIA FERREIRA	01 02 03 04 05 06 07 08	TERRITORIAL	0,25	994,80	07/05/91
26.015.039.00.9	GILBERTO APARECIDO S TEIXEIRA	01 02 03 04 05 06 07 08	TERRITORIAL	0,09	1.300,99	05/06/91
09.032.009.00.0	ISAHEL ZEBERINO FERREIRA	01 02 03 04 05 06 07 08	TERRITORIAL	0,41	1.389,90	15/03/91
01.001.015.02.6	JAIRE FRANCO DA SILVEIRA	01 02 03 04 05 06 07 08	PREDIAL	4,25	8.333,52	11/03/91
04.007.016.00.2	JOAO MARCONI	01 02 03 04 05 06 07 08	PREDIAL	1,53	3.810,60	11/03/91
05.007.007.00.9	JOAO PAVAO	01 02 03 04 05 06 07 08	PREDIAL	0,09	466,58	21/01/91
95.009.045.00.3	JOAQUIM PEREIRA DA SILVA	01 02 03 04 05 06 07 08	TERRITORIAL	2,73	7.378,91	24/07/91
14.013.001.00.0	JOAQUIM PINTO DE CAMPOS	01 02 03 04 05 06 07 08	PREDIAL	0,25	1.659,00	18/03/91
23.016.006.00.2	JUANAUM I DE SILVA PRIMO	01 02 03 04 05 06 07 08	PREDIAL	0,25	1.389,90	14/03/91
13.007.003.00.7	JORGE GONCALVES CERDEIRA	01 02 03 04 05 06 07 08	TERRITORIAL	0,09	5.022,15	21/03/91
33.012.001.00.0	JOSE ANTONIO IUP-FULL	01 02 03 04 05 06 07 08	PREDIAL	2,25	5.022,15	12/03/91
89.004.017.00.7	JOSE BASTOS DE MIRANDA	01 02 03 04 05 06 07 08	PREDIAL	0,17	1.523,85	21/03/91
10.004.013.00.7	JOSE BASTOS DE MIRANDA	05 06 07 08	TERRITORIAL	0,08	1.328,90	12/03/91
23.014.017.00.4	JOSE BAISIA FILHO	01 02 03 04 05 06 07 08	TERRITORIAL	0,41	1.928,09	12/03/91
04.016.019.00.0	JOSE FORTUNAID FILHO	03 04 05 06 07 08	PREDIAL	0,05	1.276,28	13/03/91
01.016.013.00.8	JOSE FRANCISCO RIBEIRO	03 04 05 06 07 08	TERRITORIAL	0,72	1.614,55	05/03/91
01.016.014.00.4	JOSE FRANCISCO RIBEIRO	03 04 05 06 07 08	PREDIAL	0,72	1.614,55	05/03/91
01.027.022.00.3	JOSE FRANCISCO RIBEIRO	03 04 05 06 07 08	PREDIAL	1,20	2.162,96	05/03/91
03.020.010.00.6	JOSE FRANCISCO RIBEIRO	03 04 05 06 07 08	PREDIAL	1,20	2.162,96	05/03/91
12.016.016.00.2	JOSE FRANCISCO RIBEIRO	03 04 05 06 07 08	TERRITORIAL	0,18	995,64	05/03/91
12.016.016.00.2	JOSE FRANCISCO RIBEIRO	03 04 05 06 07 08	TERRITORIAL	0,18	995,64	05/03/91
20.033.021.00.1	JOSE FRANCISCO RIBEIRO	03 04 05 06 07 08	TERRITORIAL	0,36	1.202,27	05/03/91
20.033.022.00.1	JOSE FRANCISCO RIBEIRO	03 04 05 06 07 08	TERRITORIAL	0,36	1.202,27	05/03/91
26.004.005.00.0	JOSE FRANCISCO RIBEIRO	03 04 05 06 07 08	TERRITORIAL	0,30	1.134,70	05/03/91
89.018.014.00.5	JOSE NIDESIO FILHO	01 02 03 04 05 06 07 08	TERRITORIAL	0,09	723,21	13/06/91
42.007.001.00.8	KAIBARA EMP LINDA LTDA	01 02 03 04 05 06 07 08	TERRITORIAL	0,17	1.523,85	13/03/91
30.005.015.00.8	LUIZ ANTONIO PINTO MATHEUS	01 02 03 04 05 06 07 08	TERRITORIAL	0,17	1.523,85	15/03/91
30.005.016.00.4	LUIZ ANTONIO PINTO MATHEUS	01 02 03 04 05 06 07 08	TERRITORIAL	0,17	1.523,85	15/03/91
35.015.015.00.1	LUIZ CARLOS CAETANO	01 02 03 04 05 06 07 08	TERRITORIAL	0,09	1.389,90	18/03/91

SECAO DE PROCESSAMENTO DE DADOS **

Qualif. 19/03/91
 Com. de Sec. de F. C. 19/03/91
 Coorden. de F. C.

CADASTRO	CONTRIBUINTE	PARCELAS	TIPO	CR\$ VL DIV.	CR\$ VL PAGO	DT-PAGTO
23.002.005.00.9	LUIZ CARLOS EUSELIO DOS SANTOS	01 02 03 04 05 06 07 08	PREDIAL	0.25	796.45	07/05/91
14.008.004.00.5	MARCEL FREIRE	01 02 03 04 05 06 07 08	PREDIAL	0.49	1.588.10	28/06/91
24.014.009.00.2	MARCELLO EDUARDO SCHUER	01 02 03 04 05 06 07 08	TERRITORIAL	0.09	1.389.90	14/03/91
45.022.008.00.4	MARCUS BARBOSA	01 02 03 04 05 06 07 08	PREDIAL	0.25	1.659.00	12/03/91
02.009.042.02.0	MARTA APARECIDA ROMEU MAZZUCU	02 03 04 05 06 07 08	PREDIAL	0.14	1.440.50	13/03/91
89.008.022.00.5	MARTA DE LOURDES PAVESI GUDDY	01 02 03 04 05 06 07 08	PREDIAL	0.25	1.659.00	18/03/91
18.017.010.00.2	MARIA JOSE DE CAMPOS XAVIER	01 02 03 04 05 06 07 08	TERRITORIAL	0.09	571.27	15/04/91
41.006.005.00.1	MARIA TERESINHA MARQUESINI	01 02 03 04 05 06 07 08	PREDIAL	0.65	2.746.30	08/08/91
29.001.032.00.1	MARCO MELARIO E MARIA I LUNGO	01 02 03 04 05 06 07 08	TERRITORIAL	0.17	558.23	10/01/91
31.019.005.01.6	NEIZA RAMOS DENDRINO E FILHOS	01 02 03 04 05 06 07 08	PREDIAL	0.49	1.414.56	03/04/91
31.019.006.00.4	NEIZA RAMOS DENDRINO E QUIROS	01 02 03 04 05 06 07 08	PREDIAL	0.33	1.199.40	03/04/91
15.004.011.00.5	NEZLA RAYUS DENORIO E QUIROS	01 02 03 04 05 06 07 08	PREDIAL	0.25	1.035.80	03/04/91
22.001.034.00.7	NIULAU MARCELLINO GUDDY	04 05 06 07 08	PREDIAL	0.35	1.288.90	11/03/91
89.004.013.00.1	ONESTO PEREIRA DE GODOY	01 02 03 04 05 06 07 08	PREDIAL	1.05	5.207.56	09/09/88
89.004.027.00.2	ONDRE DE OLIVEIRA	01 02 03 04 05 06 07 08	TERRITORIAL	0.09	753.04	11/06/91
23.008.003.00.8	OSVALDO BERALDO	01 02 03 04 05 06 07 08	TERRITORIAL	0.49	1.454.76	23/05/91
03.007.020.00.1	PEDRO FANILIANO	01 02 03 04 05 06 07 08	PREDIAL	1.93	4.483.95	15/03/91
35.016.012.00.6	RILBRUD JOSE RODRIGUES MARTINS	01 02 03 04 05 06 07 08	TERRITORIAL	0.09	1.590.22	03/04/91
89.018.001.00.0	RUSSELLINA ALVES MATIUSO E QUIROS	01 02 03 04 05 06 07 08	PREDIAL	0.33	683.36	18/04/91
89.008.009.00.9	SERGEIO C MOREIRA E QUIRA	01 02 03 04 05 06 07 08	TERRITORIAL	0.09	1.389.90	15/03/91
23.001.011.00.5	SERGEIO DE M OLIVEIRA	01 02 03 04 05 06 07 08	PREDIAL	0.41	1.597.00	01/07/91
12.003.007.00.0	SERGEIO MALAQUIAS FERREIRA	01 02 03 04 05 06 07 08	TERRITORIAL	0.49	2.063.24	19/03/91
13.003.011.00.5	TURMAZ JOAO SPULJARIC	01 02 03 04 05 06 07 08	PREDIAL	1.53	3.810.60	20/03/91
13.003.012.00.1	TURMAZ JOAO SPULJARIC	01 02 03 04 05 06 07 08	PREDIAL	0.65	2.332.33	20/03/91
13.003.013.00.8	TURMAZ JOAO SPULJARIC	01 02 03 04 05 06 07 08	PREDIAL	0.73	2.466.30	20/03/91
15.003.015.00.0	TURMAZ JOAO SPULJARIC	01 02 03 04 05 06 07 08	PREDIAL	0.57	2.198.59	20/03/91
89.036.003.01.0	ULSON LUIZ LOPES	01 02 03 04 05 06 07 08	TERRITORIAL	0.09	1.389.90	19/03/91
95.002.011.00.6	VALDIR DUNIZETE MATHIEUS	01 02 03 04 05 06 07 08	PREDIAL	0.33	1.795.34	11/03/91
20.033.023.00.4	VIRGINIA CLEIRE RIBEIRO	03 04 05 06 07 08	TERRITORIAL	0.36	1.202.27	05/03/91
20.033.024.00.0	VIRGINIA CLEIRE RIBEIRO	03 04 05 06 07 08	TERRITORIAL	0.18	995.64	05/03/91
27.020.016.00.1	VIRGINIA CLEIRE RIBEIRO	03 04 05 06 07 08	TERRITORIAL	0.18	995.64	05/03/91
27.020.017.00.3	VIRGINIA CLEIRE RIBEIRO	03 04 05 06 07 08	TERRITORIAL	0.08	606.79	01/04/91
45.004.004.00.0	WELTER VALLEIRIANO	05 06 07 08	PREDIAL	0.08	606.79	01/04/91
	TOTAL			45.41	161.315,15	



 Diretor de Tributos

P ATIVA - PAGO

1990

EN: 15/01/91

C A D A S T R O	C O N T R I B U I N T E	P A R C E L A S	F I P O	NCZ\$ VL DIV.	NCZ\$ VL PAGO
52.016.026.00.2	ADALTON APARECIDO DE CAMARGO	01 02 03 04 05 06 07 08	FEDIAL	0,75	34,09
15.083.009.00.2	ADRIANE RAQUEL LUCIANO E OUTRS	01 02 03 04 05 06 07 08	FEDIAL	1,95	46,53
23.010.001.00.2	ALBERTO DE ARAUJO	01 02 03 04 05 06 07 08	TERRITORIAL	0,75	34,10
23.008.001.00.9	ALCEU GOMES	01 02 03 04 05 06 07 08	FEDIAL	1,15	17,69
45.023.007.00.8	ALCIDES MARTINS DA ROCHA	01 02 03 04 05 06 07 08	FEDIAL	0,91	515,97
01.010.010.00.8	ALZETEIRA BOLLER BECK	03 04 05 06 07 08	FEDIAL	0,60	26,44
05.004.005.00.8	ANGELA MARIA GENZI E OUTRO	01 02 03 04 05 06 07 08	FEDIAL	1,79	1.065,37
16.016.005.00.5	ANGELUC BENEDETO DE BARROS	01 02 03 04 05 06 07 08	FEDIAL	1,90	173,87
45.091.006.00.3	ANTONIO C TEIXUMANTE JR	01 02 03 04 05 06 07 08	FEDIAL	0,99	88,49
85.010.022.00.7	ANTONIO PEREIRA CABRAL	01 02 03 04 05 06 07 08	TERRITORIAL	0,75	34,85
29.009.004.00.7	ANTONIO SIMOES	01 02 03 04 05 06 07 08	FEDIAL	1,23	190,02
01.021.007.00.2	ANTONIO ZERBETO-HERDEIROS	01 02 03 04 05 06 07 08	TERRITORIAL	3,56	133,81
01.021.016.00.1	ANTONIO ZERBETO-HERDEIROS	01 02 03 04 05 06 07 08	FEDIAL	5,47	204,84
01.021.017.00.8	ANISIO ZERBETO-HERDEIROS	01 02 03 04 05 06 07 08	FEDIAL	2,83	107,17
52.002.009.00.8	APARECIDO BENEDETO DE SOUZA	01 02 03 04 05 06 07 08	FEDIAL	0,83	74,61
39.007.021.00.5	APARECIDO IGNACIO	01 02 03 04 05 06 07 08	TERRITORIAL	0,75	749,27
89.007.022.00.1	APARECIDO IGNACIO	01 02 03 04 05 06 07 08	TERRITORIAL	0,75	749,27
11.022.038.00.0	ARCEIRO FALCUDO	03 04 05 06 07 08	FEDIAL	1,20	567,45
44.002.038.00.0	ARLINDO PIVA	01 02 03 04 05 06 07 08	TERRITORIAL	0,99	753,79
26.001.023.00.6	ARFANDU POLETTI	01 02 03 04 05 06 07 08	FEDIAL	1,63	1.002,51
43.001.013.00.2	ARMENIO MAURICIO FERREIRA JR	01 02 03 04 05 06 07 08	TERRITORIAL	0,83	497,83
20.021.029.00.2	ARNECIDO JOSE MANTOAN	05 06 07 08	TERRITORIAL	0,72	62,73
89.012.019.00.5	ASSOCIACAO LACTARIO	01 02 03 04 05 06 07 08	TERRITORIAL	0,75	40,83
26.014.011.00.4	AURELIO FERRELLI JR	01 02 03 04 05 06 07 08	FEDIAL	2,51	93,33
24.005.009.01.9	BENEDETO ANTERO	04 05 06 07 08	FEDIAL	0,70	12,03
36.005.001.00.2	CARLOS CESAR NARQUES	01 02 03 04 05 06 07 08	TERRITORIAL	2,03	29,32
34.018.003.00.6	CARLOS R G TREVISAN	07 08	TERRITORIAL	0,30	4,92
43.002.020.00.2	CARLOS STEVAN BONOTTO	01 02 03 04 05 06 07 08	TERRITORIAL	0,75	87,86
01.004.011.00.5	CELIO ALVES DE ARAUJO	01 02 03 04 05 06 07 08	FEDIAL	4,91	2.277,55
03.022.017.00.8	CELIO ALVES DE ARAUJO	01 02 03 04 05 06 07 08	TERRITORIAL	1,87	740,66
03.022.018.00.4	CELIO ALVES DE ARAUJO	01 02 03 04 05 06 07 08	FEDIAL	2,19	815,89
45.020.001.00.2	CELSO APARECIDO LUCARELI	05 06 07 08	FEDIAL	0,44	39,11
45.002.003.00.7	CLAUDENIR JOSE J DA SILVA	01 02 03 04 05 06 07 08	FEDIAL	0,99	87,49
13.004.024.01.3	CRETELLA GUMINGER	02 04 05 06 07 08	FEDIAL	0,90	85,66
20.016.060.00.2	CUSTODIO ANGELO LIMA NETO	01 02 03 04 05 06 07 08	FEDIAL	1,95	61,93
45.009.068.00.3	DANIEL COSTA RODRIGUES	01 02 03 04 05 06 07 08	TERRITORIAL	0,87	60,88
20.032.005.00.2	DAVID GENERALDO POMPEI	03 04 05 06 07 08	FEDIAL	2,52	104,31
50.007.004.00.8	DE FALCO CARA EMP IMOB SC LTDA	01 02 03 04 05 06 07 08	TERRITORIAL	0,51	7,16
56.008.005.00.8	DE FALCO EDMS EMP IMOB SC LTDA	01 02 03 04 05 06 07 08	TERRITORIAL	0,43	403,42
04.008.020.01.4	DEISE PEREIRO DE LIMA	01 02 03 04 05 06 07 08	FEDIAL	1,79	1.065,37
14.017.012.01.2	DENILSON C CARVALO E IRRAD	01 02 03 04 05 06 07 08	FEDIAL	3,79	580,42
89.020.001.00.4	DIEIER VAN DE MEIDE	01 02 03 04 05 06 07 08	TERRITORIAL	0,75	478,45
34.011.005.00.9	DONIZETE APARECIDO SPRESTESUDO	07 08	TERRITORIAL	0,28	40,39
46.002.010.00.1	DONIZETTI ALBINO ALVES	01 02 03 04 05 06 07 08	FEDIAL	1,39	123,26
45.020.010.00.1	DOUGLAS APARECIDO BUENO	01 02 03 04 05 06 07 08	FEDIAL	0,67	233,73
19.006.010.00.9	DURVALINO CANED	01 02 03 04 05 06 07 08	TERRITORIAL	1,23	389,60
45.016.019.00.8	EDISON LAZZARINE	01 02 03 04 05 06 07 08	FEDIAL	0,83	529,89
89.020.005.00.0	EDU LUIZ VAN DE WELDE	01 02 03 04 05 06 07 08	TERRITORIAL	0,75	478,45
20.018.015.00.4	EDUARDO AUGUSTO CAMAROTTI	08	TERRITORIAL	0,21	22,03
10.004.014.00.3	EDUARDO ESTINGEN PEREZ	01 02 03 04 05 06 07 08	TERRITORIAL	1,07	641,57
13.019.008.00.4	ENIO DOS SANTOS	01 02 03 04 05 06 07 08	FEDIAL	1,95	89,85
27.001.000.00.6	ERNESTO FRANCESCHINI	02 03 04 05 06 07 08	TERRITORIAL	0,83	64,92
27.001.000.00.6	ERNESTO LINDO GUSTO E OUTROS	01 02 03 04 05 06 07 08	FEDIAL	7,47	317,05
22.001.001.00.1	ERNESTO LINDO GUSTO E OUTROS	01 02 03 04 05 06 07 08	FEDIAL	1,83	202,24

SECRETARIA MUNICIPAL DE PIRASSUNUNGA

SECCAO DE PROCESSAMENTO DE DADOS

21/08/91

IPUB3S PREFEITURA MUNICIPAL DE PIRASSUNUNGA CONTRIBUINTE DIVIDA ATIVA - PAGO SISTEMA DE I.P.T.U REFERENTE AO ANO DE - 1.988

CADASTRO	CONTRIBUINTE	PARCELA	TIPO	NCZ# VL DIV.	NCZ# VL PAGO
99.013.006.00.0	FRANCISCO SIDREY T DE AQUINO	01 02 03 04 05 06 07 08	TERRITORIAL	0.75	285.82
99.013.006.00.3	GERALDO BENEDETO DO CARMO	02	TERRITORIAL	0.22	9.29
24.006.006.00.8	GERALDO MODESTO	01 02 03 04 05 06 07 08	PREDIAL	0.75	19.87
21.003.002.00.3	GILMAR ANTONIO PEDROSO DE LIMA	01 02 03 04 05 06 07 08	PREDIAL	0.99	24.64
09.013.007.00.2	GILSON FUZARO HERNANDES	02 03 04 05 06 07 08	PREDIAL	2.31	106.14
04.004.015.00.5	GREFEL LOUISE KASTNER	01 02 03 04 05 06 07 08	PREDIAL	1.79	25.63
94.007.007.00.9	HEITOR DAMM	01 02 03 04 05 06 07 08	PREDIAL	0.67	524.00
52.009.015.00.3	HENRIQUE CARLOS DE OLIVEIRA	01 02 03 04 05 06 07 08	PREDIAL	0.75	660.36
03.018.002.00.0	HORTENCIA F DE CARVALHO	01 02 03 04 05 06 07 08	PREDIAL	2.51	54.94
04.007.026.00.5	IND METALURGICA FIMAS SA	05 06 07 08	PREDIAL	2.24	92.66
24.019.013.00.8	JAIME ARENT	01 02 03 04 05 06 07 08	PREDIAL	1.07	132.84
39.027.016.00.4	JAIR VIEIRA DA SILVA	05 06 07 08	TERRITORIAL	0.28	4.77
19.006.043.00.4	JANDIRA CARDOSO DO SANTOS	02 03 04 05 06 07 08	PREDIAL	1.75	479.48
27.018.006.00.2	JOAO ALVES DE MELLO	01 02 03 04 05 06 07 08	TERRITORIAL	1.23	92.00
89.039.002.00.6	JOAO ALVES DE MORAES-HERDEIROS	01 02 03 04 05 06 07 08	TERRITORIAL	2.11	341.23
89.039.303.00.2	JOAO ALVES DE MORAES-HERDEIROS	01 02 03 04 05 06 07 08	TERRITORIAL	2.11	341.23
89.042.003.00.0	JOAO ALVES DE MORAES-HERDEIROS	01 02 03 04 05 06 07 08	TERRITORIAL	3.23	858.76
45.015.001.00.3	JOAO ALVES FERREIRA FILHO	01 02 03 04 05 06 07 08	PREDIAL	0.99	39.09
24.016.002.00.5	JOAO APARECIDO COVELLO	02	TERRITORIAL	0.24	12.10
06.008.007.02.0	JOAO BATISTA VIEIRA DE MORAES	05 06 07 08	PREDIAL	1.92	716.39
10.002.020.00.6	JOAO GRACIANO DE SOUZA	05 06 07 08	PREDIAL	0.60	8.41
13.005.002.00.0	JOAQUIM CORREIA SALGUEIRO-CUIR	01 02 03 04 05 06 07 08	TERRITORIAL	28.19	9.036.92
89.035.001.00.5	JOAQUIM LOPES COELHO	01 02 03 04 05 06 07 08	TERRITORIAL	2.19	192.77
24.029.009.00.3	JORGE NICOLITCHE	01 02 03 04 05 06 07 08	PREDIAL	1.15	61.84
11.025.003.00.9	JOSE ABEL PION	01 02 03 04 05 06 07 08	PREDIAL	1.79	521.52
11.025.005.00.1	JOSE ABEL PION	01 02 03 04 05 06 07 08	PREDIAL	1.79	521.52
89.001.005.00.8	JOSE ALVES DE MORAES-HERDEIROS	01 02 03 04 05 06 07 08	TERRITORIAL	0.75	116.64
44.001.005.00.3	JOSE ANTONIA TUON E GURRO	07 08	TERRITORIAL	0.38	320.30
04.023.014.00.0	JOSE BAPTISTA COULMBO	01 02 03 04 05 06 07 08	TERRITORIAL	1.63	62.77
45.019.305.00.8	JOSE CARLOS BASTOS	03 04 05 06 07 08	PREDIAL	0.42	20.86
20.018.044.00.4	JOSE CARLOS MAZZA	01 02 03 04 05 06 07 08	PREDIAL	2.19	94.83
18.039.009.00.1	JOSE DURVALINO NARDIM	01 02 03 04 05 06 07 08	TERRITORIAL	1.71	79.00
29.008.055.00.7	JOSE JACINTO DE SOUZA	01 02 03 04 05 06 07 08	PREDIAL	1.47	226.09
43.005.008.00.3	JOSE JACINTO DE SOUZA	01 02 03 04 05 06 07 08	TERRITORIAL	0.83	142.56
43.005.009.00.0	JOSE JACINTO DE SOUZA	01 02 03 04 05 06 07 08	TERRITORIAL	0.83	129.88
43.005.010.00.3	JOSE JACINTO DE SOUZA	01 02 03 04 05 06 07 08	TERRITORIAL	0.23	126.42
43.005.011.00.4	JOSE JACINTO DE SOUZA	01 02 03 04 05 06 07 08	TERRITORIAL	0.83	129.88
24.011.016.00.8	JOSE LUIZ DE CARLI	06 07 08	PREDIAL	0.21	104.30
24.011.017.00.4	JOSE LUIZ DE CARLI	06 07 08	PREDIAL	0.21	104.30
95.005.021.00.2	JOSE MACHADO	01 02 03 04 05 06 07 08	TERRITORIAL	0.67	17.57
89.034.002.00.8	JOSE MAIANO	01 02 03 04 05 06 07 08	TERRITORIAL	2.19	97.02
89.015.003.00.3	JOSE MENDES FERRAZ	01 02 03 04 05 06 07 08	TERRITORIAL	2.70	272.25
24.026.012.00.3	JOSE PEREIRA	01 02 03 04 05 06 07 08	PREDIAL	1.31	66.72
07.010.029.00.9	JOSE ROBERTO PAVANI	01 02 03 04 05 06 07 08	PREDIAL	5.67	2.646.00
18.032.011.00.0	JUPIRA CECARECHI R OLIVEIRA	02	TERRITORIAL	0.14	106.57
42.006.015.00.5	KAIABARA EMP IMOB LTDA	01 02 03 04 05 06 07 08	TERRITORIAL	0.23	135.73
20.014.007.00.7	LACYDES MARQUES DA SILVA	01 02 03 04 05 06 07 08	PREDIAL	2.03	77.56
95.004.031.00.4	LARI DE JESUS ANSELMO	01 02 03 04 05 06 07 08	TERRITORIAL	0.67	61.38
11.005.023.00.2	LAZARO ALDRIGUETTI E OUTROS	01 02 03 04 05 06 07 08	TERRITORIAL	0.87	361.93
11.001.025.00.4	LAZARO ALDRIGUETTI E OUTROS	01 02 03 04 05 06 07 08	TERRITORIAL	1.07	420.96
11.001.026.00.9	LAZARO ALDRIGUETTI E OUTROS	01 02 03 04 05 06 07 08	TERRITORIAL	1.15	432.76
45.029.007.00.0	LEVALDO DE OLIVEIRA	01 02 03 04 05 06 07 08	PREDIAL	0.71	246.33
45.017.011.00.0	LEURDES MARIA GERALDO MARCIZO	01 02 03 04 05 06 07 08	PREDIAL	0.85	37.49
85.002.007.00.6	LUCIA BONDIDA DE JESUS	01 02 03 04 05 06 07 08	PREDIAL	0.20	37.84
85.002.007.00.6	LUCIA BONDIDA DE JESUS	01 02 03 04 05 06 07 08	PREDIAL	0.20	37.84

SECRETARIA MUNICIPAL DE PIRASSUNUNGA
 SECRETARIA MUNICIPAL DE PIRASSUNUNGA
 21/08/91

CADASTRO	CONTRIBUINTE	PARCELAS	TIPO	NCZ\$ VL DIV.	NCZ\$ VL PAGO
53.015.002.00.5	LUCIANO DE ARAUJO PIMENTEL-DUI	02 03 04 05 06 07 08	TERRITORIAL	0,28	339,70
99.011.002.00.6	LUIS ALBERTO GASPAR	01 02 03 04 05 06 07 08	TERRITORIAL	1,07	30,21
25.004.010.00.6	LUIS FELICIANO DA SILVA	01 02 03 04 05 06 07 08	PREDIAL	1,47	58,84
24.031.009.00.7	LUIS ROBERTO BUENO	01 02 03 04 05 06 07 08	PREDIAL	1,07	16,62
99.016.026.00.6	LUIZ ADEMAR GAIÑO	01 02 03 04 05 06 07 08	TERRITORIAL	0,75	42,95
53.014.006.00.7	LUIZ ANTONIO BOSCILO	08	TERRITORIAL	0,05	3,72
20.027.004.00.1	LUIZ CARLOS MONTAGNERO	01 02 03 04 05 06 07 08	PREDIAL	2,03	923,56
45.016.004.00.0	LUIZ CLIDENOR DE ARAUJO	01 02 03 04 05 06 07 08	PREDIAL	0,75	41,58
29.015.012.00.8	LUIZ HENRIQUE DRUZIANI	05 06 07 08	PREDIAL	0,60	8,41
99.002.009.00.5	LUIZ MARI RIBEIRO	01 02 03 04 05 06 07 08	PREDIAL	1,07	42,05
99.013.012.00.4	LUIZ NUNES PEREIRA	01 02 03 04 05 06 07 08	TERRITORIAL	0,75	27,25
11.008.001.01.0	LUIZ PEREIRA DA SILVA	01 02 03 04 05 06 07 08	TERRITORIAL	1,63	478,46
20.016.061.00.9	MARCOS DE A JOSE E QUIROS	01 02 03 04 05 06 07 08	PREDIAL	2,03	805,56
17.003.033.00.6	MARIA APARECIDA LEME	01 02 03 04 05 06 07 08	TERRITORIAL	0,75	180,90
31.010.002.00.0	MARIA APARECIDA MONTANHEIRO	01 02 03 04 05 06 07 08	TERRITORIAL	0,75	41,58
37.001.033.00.7	MARIA DE LURDES EUFROSINO	01 02 03 04 05 06 07 08	TERRITORIAL	0,91	653,04
43.002.024.00.8	MARIA EUGENIA AP DE PAULA	01 02 03 04 05 06 07 08	TERRITORIAL	1,35	214,43
89.015.004.00.9	MARIA H ZORZETTI TEXEIRA	01 02 03 04 05 06 07 08	TERRITORIAL	0,83	129,05
19.012.001.02.6	MARIA IGNEZ DE G GONCALVES	01 02 03 04 05 06 07 08	TERRITORIAL	0,51	75,44
44.012.007.00.7	MARTINI EMP IMOB S/C LTDA	01 02 03 04 05 06 07 08	PREDIAL	0,99	19,42
18.035.004.00.5	MIGUEL JAVONDITICH NETTO	01 02 03 04 05 06 07 08	TERRITORIAL	1,75	18,65
20.040.008.00.4	MIGUEL MATAREZIO	01 02 03 04 05 06 07 08	TERRITORIAL	0,75	534,53
24.006.027.00.6	NILDO BRUNZEL	03 04 05 06 07 08	PREDIAL	0,42	25,35
03.011.003.00.0	ODEMAR PACHECO DE RESENDE	01 02 03 04 05 06 07 08	PREDIAL	1,79	74,41
45.027.002.00.4	OLGA LANDGRAF	01 02 03 04 05 06 07 08	PREDIAL	0,75	478,46
29.016.002.00.2	ORLANDO NAVARRA FERREIRA	01 02 03 04 05 06 07 08	PREDIAL	1,55	56,11
31.004.005.00.7	OSMARIO DE V NOTIA	01 02 03 04 05 06 07 08	TERRITORIAL	0,75	116,33
11.029.007.00.9	OSWALDO PEDRO LOTT	01 02 03 04 05 06 07 08	TERRITORIAL	1,39	76,78
94.001.010.00.8	OSWALDO SENHORINE	01 02 03 04 05 06 07 08	PREDIAL	0,99	223,04
94.018.017.00.4	PAULO CESAR DE OLIVEIRA LOPES	02 03 04 05 06 07 08	TERRITORIAL	0,75	376,59
37.005.012.00.5	PAULO MARCELO CARMACI	03 04 05 06 07 08	TERRITORIAL	0,75	40,87
24.013.012.00.0	RAIMUNDO NONATO CAMPOS	01 02 03 04 05 06 07 08	TERRITORIAL	1,15	572,03
89.029.002.00.3	RAUL BRUSSOLO	01 02 03 04 05 06 07 08	TERRITORIAL	2,19	28,83
11.012.013.00.0	REGINA YOLANDA MARCONINI	01 02 03 04 05 06 07 08	PREDIAL	1,37	815,69
04.008.004.00.2	RENAIO DE SOUZA LEITE	01 02 03 04 05 06 07 08	PREDIAL	3,31	24,05
12.003.001.00.1	ROBERTO DE PAULA HENRIQUE	01 02 03 04 05 06 07 08	PREDIAL	6,03	389,55
20.026.002.00.0	ROSELY BOLLER GALLO VERGARA	03 04 05 06 07 08	TERRITORIAL	2,75	707,97
18.029.028.00.0	RUTE SIMÕES	01 02 03 04 05 06 07 08	TERRITORIAL	1,08	1.438,46
42.009.010.00.2	SANTA CRUZ EMP IMOB SC LTDA	01 02 03 04 05 06 07 08	TERRITORIAL	1,51	692,65
***	PREFEITURA MUNICIPAL DE PIRASSUNUNGA				50,94

03/12/90
 13/09/90
 01/11/90
 21/09/90
 10/10/90

Quantidade de Parcelas em aberto
 Data de Saída do Livro de Impostos
 01/08/91

IPU33 PREFEITURA MUNICIPAL DE PIRASSUNUNGA CONTRIBUINTE DIVIDA ATIVA - PAGU
SISTEMA DE I.P.T.U REFERENTE AO ANO DE - 1.988 EM: 15/01/91 PAGINA: 4

CADASTRO	CONTRIBUINTE	PARCELAS	I P D	NCS VL DIV.	NCS VL PASO
03.014.025.00.8	SEBASTIAO DE LITE	01 02 03 04 05 06 07 08	TERRITORIAL	0,83	25,01
27.031.008.00.4	WALTER PINTO LIMA	01 02 03 04 05 06 07 08	TERRITORIAL	0,77	17,504
02.003.019.00.0	VIGENTE GUEDES DE CARREGO	01 02 03 04 05 06 07 08	TERRITORIAL	3,47	1.501,33
35.016.016.00.1	WAGNER DAVARI MITRAUDI	01 02 03 04 05 06 07 08	TERRITORIAL	0,75	485,06
35.016.017.00.8	WAGNER DAVARI MITRAUDI	01 02 03 04 05 06 07 08	TERRITORIAL	0,83	504,87
39.002.023.00.3	WALTER BARROCA DA SILVA	01 02 03 04 05 06 07 08	TERRITORIAL	0,83	21,30
89.012.004.00.8	ZENAIDE AMELIA DOS SANTOS	01 02 03 04 05 06 07 08	TERRITORIAL	0,91	82,45
	TOTAL			256,56	58.195,63

Gerente D. Francisco
 Data de emissão: 15/01/91
 20/01/90

C A D A S T R O	C O N T R I B U I N T E	P A R C E L A S	T I P O	NCZ\$ VL DIV.	NCZ\$ VL PAGO
01.014.010.00.0	ABDALA MACHADO DA COSTA	01 02 03 04 05 06 07 08	PREDIAL	55,00	2.177,24
18.013.010.00.0	ABELARDO FURLAN	04 05 06 07 08	PREDIAL	6,90	59,96
93.007.003.00.8	ABILIO CARPUDFORTE	01 02 03 04 05 06 07 08	PREDIAL	23,08	924,09
19.001.015.00.5	ABILIO EUDROSINO MISTERI	05 06 07 08	PREDIAL	5,48	465,28
04.002.022.00.4	ADALTON ASSACIADO DE CARNEIRO	07 08	PREDIAL	6,30	16,50
52.016.020.00.2	ADELINO GRISOLETO	01 02 03 04 05 06 07 08	PREDIAL	5,80	67,33
05.009.009.01.5	ADEMAR ALVES LINDO	02 03 04 05 06 07 08	PREDIAL	15,89	1.084,18
23.013.016.00.5	ADEMAR ORLANDIN GARANGONI	01 02 03 04 05 06 07 08	PREDIAL	5,72	27,57
99.016.016.00.0	ADEMAR APARECIDO SILVA	01 02 03 04 05 06 07 08	TERRITORIAL	4,20	182,89
27.014.008.00.4	ADEMAR APARECIDO SILVA	01 02 03 04 05 06 07 08	TERRITORIAL	13,64	102,30
29.008.043.00.2	ADEMAR BERTOLA	01 02 03 04 05 06 07 08	TERRITORIAL	13,08	283,17
20.028.011.00.0	ADEMIR DE OLIVEIRA OUTRA	06 07 08	TERRITORIAL	4,26	17,87
02.006.008.00.0	ADILMIR DE SOUZA RESENDE	01 02 03 04 05 06 07 08	PREDIAL	14,36	107,70
35.009.016.00.3	ADOLPHO COSTA	01 02 03 04 05 06 07 08	PREDIAL	6,28	47,10
11.003.020.00.0	ADOLPHO COSTA	01 02 03 04 05 06 07 08	PREDIAL	7,08	34,12
11.003.022.00.4	ADRIANE M H DE SOUZA E OUTRA	01 02 03 04 05 06 07 08	TERRITORIAL	6,68	32,19
20.019.021.00.7	ADRIANE RAQUEL LUCIARA E OUTRA	01 02 03 04 05 06 07 08	TERRITORIAL	11,08	222,93
13.003.009.00.0	AFFONSO DE SOUZA E OUTRO	01 02 03 04 05 06 07 08	PREDIAL	16,26	116,70
20.018.047.00.6	AGNER FURLAN	01 02 03 04 05 06 07 08	PREDIAL	17,80	502,49
30.003.014.00.2	AGNALDO LUIZ PESSOA	01 02 03 04 05 06 07 08	TERRITORIAL	6,12	172,77
30.003.015.00.0	AGNALDO LUIZ PESSOA	01 02 03 04 05 06 07 08	TERRITORIAL	6,12	172,77
30.005.004.00.5	AGUIAR FELICIO CINATI	01 02 03 04 05 06 07 08	TERRITORIAL	6,12	45,90
20.028.024.00.8	AGUIAR FELICIO CINATI	03 04 05 06 07 08	TERRITORIAL	9,42	101,70
89.025.013.05.6	ALBERTINA PEREIRA DE TORRES	01 02 03 04 05 06 07 08	TERRITORIAL	3,64	160,50
40.092.004.00.2	ALBERTINA PEREIRA DE TORRES	01 02 03 04 05 06 07 08	TERRITORIAL	10,28	77,10
21.013.009.00.7	ALBUINO TORELLI	01 02 03 04 05 06 07 08	TERRITORIAL	10,92	81,90
31.014.005.00.3	ALBUINO TORELLI	06 07 08	TERRITORIAL	4,23	27,50
42.007.024.00.1	ALBUINO TORELLI	06 07 08	TERRITORIAL	1,47	9,56
42.007.024.00.1	ALBUINO TORELLI	06 07 08	TERRITORIAL	1,47	9,56
45.013.044.00.5	ALBUINO TORELLI	06 07 08	TERRITORIAL	1,47	9,56
28.001.016.00.5	ALBUINO TORELLI	05 06 07 08	TERRITORIAL	5,72	27,57
23.009.031.00.6	ALBUINO TORELLI	05 06 07 08	TERRITORIAL	5,48	18,31
03.006.022.00.8	ALBUINO TORELLI	01 02 03 04 05 06 07 08	PREDIAL	9,00	67,50
45.012.011.00.0	ALBUINO TORELLI	02 03 04 05 06 07 08	PREDIAL	8,05	84,77
23.006.006.00.9	ALBUINO TORELLI	01 02 03 04 05 06 07 08	PREDIAL	6,76	78,48
11.020.013.00.7	ALBUINO TORELLI	01 02 03 04 05 06 07 08	PREDIAL	6,60	31,81
29.004.022.00.0	ALBUINO TORELLI	01 02 03 04 05 06 07 08	PREDIAL	11,24	54,17
29.004.022.00.0	ALBUINO TORELLI	01 02 03 04 05 06 07 08	PREDIAL	15,56	116,70
29.004.022.00.0	ALBUINO TORELLI	01 02 03 04 05 06 07 08	PREDIAL	6,44	48,30
52.003.007.00.3	ALBUINO TORELLI	01 02 03 04 05 06 07 08	PREDIAL	6,76	50,70
01.014.012.00.5	ALBUINO TORELLI	01 02 03 04 05 06 07 08	PREDIAL	9,24	380,75
19.006.024.00.7	ALBUINO TORELLI	01 02 03 04 05 06 07 08	PREDIAL	14,44	108,30
01.020.003.00.2	ALBUINO TORELLI	01 02 03 04 05 06 07 08	PREDIAL	13,50	133,50
05.015.028.00.7	ALBUINO TORELLI	01 02 03 04 05 06 07 08	PREDIAL	19,96	149,70
05.015.028.00.4	ALBUINO TORELLI	01 02 03 04 05 06 07 08	PREDIAL	18,60	139,50
05.016.022.00.0	ALBUINO TORELLI	01 02 03 04 05 06 07 08	PREDIAL	15,16	115,70
05.022.007.00.7	ALBUINO TORELLI	01 02 03 04 05 06 07 08	PREDIAL	7,24	54,30
05.011.016.00.0	ALBUINO TORELLI	08	TERRITORIAL	1,44	4,43
01.010.016.00.0	ALBUINO TORELLI	01 02 03 04 05 06 07 08	PREDIAL	6,76	78,48
22.001.049.00.1	ALBUINO TORELLI	01 02 03 04 05 06 07 08	PREDIAL	19,56	146,70
42.005.022.00.1	ALBUINO TORELLI	01 02 03 04 05 06 07 08	TERRITORIAL	5,08	21,74
33.001.001.00.3	ALBUINO TORELLI	02 03 04 05 06 07 08	PREDIAL	10,08	48,57
01.014.012.00.5	ALBUINO TORELLI	03 04 05 06 07 08	PREDIAL	2,72	26,57
01.014.012.00.5	ALBUINO TORELLI	03 04 05 06 07 08	TERRITORIAL	2,72	17,73
01.014.012.00.5	ALBUINO TORELLI	03 04 05 06 07 08	TERRITORIAL	1,40	6,86


PREFEITURA MUNICIPAL DE PIRASSUNUNGA
 SECAO DE PROCESSAMENTO DE DADOS **
 16/01/91
 1990

C A D A S T R O	C O N T R I B U I N T E	P A R C E L A S	T I P O	NCZ\$ UL DIV.	NCZ\$ UL PAGD
03.009.021.00.7	AREZIA A BALDO LOPES	01 02 03 04 05 06 07 08	PREDIAL	8,12	537,78
05.004.035.00.4	ANGELA MARIA GENZI E OUTRO	01 02 03 04 05 06 07 08	PREDIAL	13,86	1.283,48
24.039.016.00.7	ANGELITA DA ROCHA ROBRIGUES	01 02 03 04 05 06 07 08	PREDIAL	8,68	65,10
10.007.001.00.0	ANGELITA DA ROCHA ROBRIGUES	01 02 03 04 05 06 07 08	TERRITORIAL	7,30	90,56
05.011.010.00.4	ANGEL FUZARO SOBRINHO	01 02 03 04 05 06 07 08	TERRITORIAL	7,96	224,71
20.011.020.00.3	ANIBAL DE SANT'ANNA MORETTI	01 02 03 04 05 06 07 08	TERRITORIAL	17,40	190,50
01.007.017.13.7	ANNA ALVES COSTA	01 02 03 04 05 06 07 08	PREDIAL	8,28	62,10
01.007.017.14.5	ANNA ALVES COSTA	01 02 03 04 05 06 07 08	PREDIAL	8,28	62,13
15.002.010.00.5	ARIENOR DE SALES	01 02 03 04 05 06 07 08	PREDIAL	11,64	234,19
39.017.013.00.5	ANTONIA FERNANDES	01 02 03 04 05 06 07 08	PREDIAL	7,16	500,08
34.017.004.00.5	ANTONIA MACIEL	01 02 03 04 05 06 07 08	PREDIAL	11,88	87,10
21.004.003.00.0	ANTONINHO DE JESUS STEOLA	01 02 03 04 05 06 07 08	PREDIAL	17,08	128,10
06.006.034.00.7	ANTONIO ANDREOTTI	01 02 03 04 05 06 07 08	PREDIAL	15,80	238,28
17.005.053.00.9	ANTONIO APARECIDO SIMOTTI	04 05 06 07 08	TERRITORIAL	12,70	110,58
18.016.009.00.2	ANTONIO BENEDITO DE BARROS	01 02 03 04 05 06 07 08	PREDIAL	15,24	306,63
19.001.025.00.1	ANTONIO BOSQUIM	04 05 06 07 08	PREDIAL	10,95	343,25
14.013.011.00.0	ANTONIO BOYEN	06 07 08	PREDIAL	4,86	20,39
42.001.002.00.3	ANTONIO C TUCKRANTIEL JR	01 02 03 04 05 06 07 08	PREDIAL	7,88	108,54
09.012.019.00.1	ANTONIO CARLOS CABRAL E OUTRO	01 02 03 04 05 06 07 08	PREDIAL	6,60	49,50
09.006.005.00.0	ANTONIO CARLOS ELOMBO	07 08	PREDIAL	2,34	13,08
29.008.050.00.7	ANTONIO CARLOS MAGRO E OUTRO	01 02 03 04 05 06 07 08	PREDIAL	13,56	550,35
01.026.013.01.4	ANTONIO CARON	01 02 03 04 05 06 07 08	PREDIAL	177,90	177,90
24.005.019.01.2	ANTONIO CESAR ANTONIO	01 02 03 04 05 06 07 08	PREDIAL	32,76	245,70
39.012.025.00.6	ANTONIO FERREIRA	01 02 03 04 05 06 07 08	PREDIAL	5,32	25,64
11.009.013.06.7	ANTONIO FEDERICO BENTLIN	03 04 05 06 07 08	TERRITORIAL	12,68	61,11
21.003.025.00.7	ANTONIO GERVAZIO DIAS NETTO	01 02 03 04 05 06 07 08	TERRITORIAL	2,40	56,37
38.005.004.00.0	ANTONIO GERVAZIO DIAS NETTO	01 02 03 04 05 06 07 08	TERRITORIAL	6,28	60,73
38.005.005.00.7	ANTONIO GERVAZIO DIAS NETTO	01 02 03 04 05 06 07 08	TERRITORIAL	11,40	229,36
38.005.006.00.4	ANTONIO GERVAZIO DIAS NETTO	01 02 03 04 05 06 07 08	TERRITORIAL	6,36	127,96
03.014.034.00.6	ANTONIO GUILHERME CHICONATO	01 02 03 04 05 06 07 08	TERRITORIAL	11,48	230,98
22.016.008.00.7	ANTONIO JOSE DOS SANTOS	01 02 03 04 05 06 07 08	TERRITORIAL	6,84	137,62
35.009.032.00.2	ANTONIO MACHADO	01 02 03 04 05 06 07 08	TERRITORIAL	15,64	117,30
39.003.010.00.3	ANTONIO MARIA RODRIGUES	01 02 03 04 05 06 07 08	TERRITORIAL	9,24	69,30
31.004.004.00.2	ANTONIO MARTINS DE OLIVEIRA	01 02 03 04 05 06 07 08	TERRITORIAL	78,97	443,78
03.007.001.00.5	ANTONIO MONTANHEIRO	01 02 03 04 05 06 07 08	TERRITORIAL	10,52	296,98
23.004.019.00.3	ANTONIO MOREIRA O ANDRADE	06 07 08	PREDIAL	27,48	319,04
23.001.004.00.1	ANTONIO PICHINELLI	01 02 03 04 05 06 07 08	PREDIAL	1,83	5,34
45.011.006.00.5	ANTONIO RETHALDO FACHINI	03 04 05 06 07 08	PREDIAL	7,24	54,30
24.001.025.00.0	ANTONIO RICCI	01 02 03 04 05 06 07 08	PREDIAL	6,42	62,08
24.007.004.00.8	ANTONIO RODRIGUES SILVA	01 02 03 04 05 06 07 08	PREDIAL	9,24	185,90
11.009.006.00.8	ANTONIO SAAVEDO DE MELLO	01 02 03 04 05 06 07 08	PREDIAL	9,32	283,10
13.003.013.00.3	ANTONIO SERGIO CONTI	08	TERRITORIAL	9,64	787,75
52.009.016.00.0	ANTONIO SERGIO DE ANDRADE	01 02 03 04 05 06 07 08	PREDIAL	0,45	249,44
29.009.004.00.9	ANTONIO SIRES	01 02 03 04 05 06 07 08	PREDIAL	5,80	27,95
01.021.007.00.5	ANTONIO ZERBETTO-HERDEIROS	01 02 03 04 05 06 07 08	TERRITORIAL	9,64	272,11
01.021.016.00.4	ANTONIO ZERBETTO-HERDEIROS	01 02 03 04 05 06 07 08	TERRITORIAL	- 26,68	753,18
01.021.017.00.1	ANTONIO ZERBETTO-HERDEIROS	01 02 03 04 05 06 07 08	PREDIAL	43,56	1.229,70
23.002.017.00.4	APARECIDA A SOUZA BENINE	01 02 03 04 05 06 07 08	PREDIAL	21,64	610,90
45.005.027.00.0	APARECIDA BAUM ZANTCHELI	04 05 06 07 08	PREDIAL	8,52	171,42
52.003.000.00.0	APARECIDO BEVILACQUA DE SOUZA	03 04 05 06 07 08	PREDIAL	2,95	14,28
11.021.000.00.0	APARECINI DE JESUS PAES	07 08	PREDIAL	8,54	150,04
39.007.001.00.6	ARREDO IRRACIO	01 02 03 04 05 06 07 08	TERRITORIAL	4,20	282,07

SECAO DE PROCESSAMENTO DE DADOS **

21/08/91

CADASTRO	CONTRIBUINTE	PARCELA	TIPO	NCZ\$ VL DIV.	NCZ\$ VL PAGU
89.007.022.00.3	APARECIDO IGNACIO	01 02 03 04 05 06 07 08	TERRITORIAL	4,20	782,59
94.001.001.00.8	APARECIDO SENHORINI	01 02 03 04 05 06 07 08	PREDIAL	28,30	1.336,09
39.006.010.00.3	APARECIDO SILVERIO	01 02 03 04 05 06 07 08	PREDIAL	7,40	55,50
40.004.001.00.0	APARECIDO VALDEMIR LANDGRAF	01 02 03 04 05 06 07 08	PREDIAL	9,72	72,90
24.029.004.00.7	APARECIDO VALDIR MANCINI	01 02 03 04 05 06 07 08	PREDIAL	8,04	326,96
25.002.007.00.1	ARACY C S FERNANDES LEONEL	01 02 03 04 05 06 07 08	PREDIAL	13,00	97,50
04.020.031.00.1	ARACY C S FERNANDES GUIRO	01 02 03 04 05 06 07 08	PREDIAL	13,16	98,70
01.014.028.00.5	ARCELIO HERCULO	02	PREDIAL	3,36	334,14
11.019.009.01.2	ARCEMIRIO BALDUINO	01 02 03 04 05 06 07 08	PREDIAL	10,52	838,86
11.007.010.00.1	ARCEMIRIO BALDUINO	01 02 03 04 05 06 07 08	TERRITORIAL	16,32	123,90
11.019.010.00.4	ARCEMIRIO BALDUINO	05 06 07 08	TERRITORIAL	12,20	1.096,58
11.022.008.00.8	ARCEMIRIO BALDUINO	01 02 03 04 05 06 07 08	PREDIAL	12,88	1.034,10
11.022.009.00.5	ARCEMIRIO BALDUINO	01 02 03 04 05 06 07 08	PREDIAL	17,16	128,70
11.022.012.00.0	ARCEMIRIO BALDUINO	01 02 03 04 05 06 07 08	PREDIAL	15,56	1.131,71
20.006.001.00.7	ARCEMIRIO BALDUINO	01 02 03 04 05 06 07 08	PREDIAL	33,36	251,70
01.014.032.00.8	ARCHIMEDES ROSEBURI	02	PREDIAL	4,03	12,39
95.005.013.00.9	ARILDO DONIZETTI OLIVA	01 02 03 04 05 06 07 08	TERRITORIAL	3,98	425,82
07.002.007.00.7	ARILDO SINOTTI	04 05 06 07 08	TERRITORIAL	4,15	342,27
23.016.009.00.4	ARIVALDO DA SILVA	05 06 07 08	PREDIAL	3,36	11,12
26.004.013.00.0	ARILINDO FRANCISCO DE CARLI-QUI	01 02 03 04 05 06 07 08	PREDIAL	13,00	366,49
44.002.008.00.9	ARILINDO PIVA	01 02 03 04 05 06 07 08	TERRITORIAL	7,40	756,42
29.001.022.00.0	ARMANDO POLETTI	01 02 03 04 05 06 07 08	PREDIAL	12,92	1.214,67
06.009.033.00.7	ARMENIO ROSAS	01 02 03 04 05 06 07 08	PREDIAL	23,40	271,67
01.018.017.00.0	ARNALDO LANDGRAF	01 02 03 04 05 06 07 08	TERRITORIAL	19,08	767,06
42.009.014.00.4	ARY EUGENIO GENOVEZI	01 02 03 04 05 06 07 08	TERRITORIAL	5,08	58,97
22.001.003.00.2	ASILDO NOSSA SENHORA DE FATIMA	01 02 03 04 05 06 07 08	PREDIAL	4,68	201,72
22.001.007.00.1	ASILDO NOSSA SENHORA DE FATIMA	01 02 03 04 05 06 07 08	PREDIAL	3,98	29,10
29.003.032.00.4	ASILDO VICENTE DE PAULA	01 02 03 04 05 06 07 08	PREDIAL	11,32	54,56
29.005.005.00.5	ASILDO SAO VICENTE DE PAULA	01 02 03 04 05 06 07 08	TERRITORIAL	13,84	65,74
37.012.319.00.7	ASSOCIACAO LACTARIO	01 02 03 04 05 06 07 08	TERRITORIAL	4,20	48,76
27.002.039.01.1	AUGUSTINA RANGER PELAIS	01 02 03 04 05 06 07 08	PREDIAL	7,72	217,94
34.007.004.00.1	AUGUSTO BENTO VICK	01 02 03 04 05 06 07 08	PREDIAL	18,20	513,79
14.020.010.01.1	AUGUSTO BODINI	06 07 08	PREDIAL	5,48	35,69
01.006.010.00.4	AUGUSTO CERA	07 08	PREDIAL	13,14	47,34
17.001.013.00.7	AUGUSTO GUELLI NETTO	08	PREDIAL	1,90	4,78
20.014.011.00.8	AURELIO MORELLI JR	01 02 03 04 05 06 07 08	PREDIAL	18,20	513,79
07.011.039.00.8	BENEDITA R DE BRITO	02 03 04 05 06 07 08	PREDIAL	4,76	86,30
34.005.018.00.8	BENEDITO ADAD PEREIRA DE GODOY	01 02 03 04 05 06 07 08	PREDIAL	12,36	363,92
24.006.038.01.4	BENEDITO ANTERO	01 02 03 04 05 06 07 08	PREDIAL	9,56	71,70
89.003.027.00.1	BENEDITO ANTONIO FILHO	01 02 03 04 05 06 07 08	PREDIAL	9,64	111,92
43.002.004.00.8	BENEDITO ANTONIO LIND	01 02 03 04 05 06 07 08	TERRITORIAL	4,78	35,70
45.012.006.00.0	BENEDITO ANTONIO LIND	01 02 03 04 05 06 07 08	PREDIAL	7,28	71,10
27.002.029.00.7	BENEDITO DA SILVA	01 02 03 04 05 06 07 08	TERRITORIAL	8,52	281,31
27.002.031.00.4	BENEDITO DA SILVA	01 02 03 04 05 06 07 08	TERRITORIAL	3,88	245,04
27.002.022.00.1	BENEDITO DA SILVA	01 02 03 04 05 06 07 08	PREDIAL	9,80	276,85
29.002.016.00.7	BENEDITO DE J DENOFRIO	02 03 04 05 06 07 08	PREDIAL	9,17	86,10
02.009.008.00.3	BENEDITO DE OLIVEIRA	01 02 03 04 05 06 07 08	PREDIAL	24,04	279,19
32.006.013.00.4	BENEDITO FERREIRA	01 02 03 04 05 06 07 08	PREDIAL	6,54	31,04
11.001.030.00.7	BENEDITO JONAS V BUAS DA CUNHA	01 02 03 04 05 06 07 08	PREDIAL	14,44	290,55
45.026.005.00.4	BENEDITO NUNES	02 03 04 05 06 07 08	PREDIAL	3,88	40,34
89.010.013.00.6	BENEDITO TEODORO	01 02 03 04 05 06 07 08	TERRITORIAL	4,20	34,50
01.020.018.00.9	BOHDAN JURKIV	01 02 03 04 05 06 07 08	PREDIAL	2,78	246,08
01.013.034.00.9	CARLOS CESAR CABRIANA	01 02 03 04 05 06 07 08	TERRITORIAL	2,78	1.894,57
01.006.038.00.1	CARLOS CESAR FADALTES	01 02 03 04 05 06 07 08	TERRITORIAL	2,78	98,56
454	PREFEITURA MUNICIPAL DE PIASSUNUNGA				


 21/12/90
 05/01/90
 24/09/90

CADASTRO	CONTRIBUINTE	PARECELAS	TIPO	NCZ\$ UL DIV.	NCZ\$ UL PAGO
17.011.004.00.1	CARLOS/FERNANDO AMEN	01 02 03 04 05 06 07 08	TERRITORIAL	14,76	296,97
04.026.010.00.9	CARLOS HABITANTE	01 02 03 04 05 06 07 08	PREDIAL	7,80	38,50
04.026.035.00.1	CARLOS HABITANTE	01 02 03 04 05 06 07 08	PREDIAL	10,44	78,30
03.016.023.00.1	CARLOS HENRIQUE MARUCCI	01 02 03 04 05 06 07 08	PREDIAL	15,00	72,30
37.001.035.00.6	CARLOS LUIS FANTINATO	04 05 06 07 08	TERRITORIAL	3,95	21,56
34.018.003.00.2	CARLOS R G TREVISAN	01 02 03 04 05 06 07 08	TERRITORIAL	9,22	68,50
20.016.062.00.6	CARLOS ROBERTO DEL NEGR MULLER	08	TERRITORIAL	1,41	6,71
25.001.007.00.7	CARLOS ROBERTO MOREIRA	01 02 03 04 05 06 07 08	PREDIAL	15,00	174,15
53.009.009.00.7	CARLOS ROBERTO MOREIRA	01 02 03 04 05 06 07 08	TERRITORIAL	3,80	44,12
21.010.003.00.0	CARLOS ROBERTO T CLARO	06 07 08	TERRITORIAL	3,72	10,36
43.002.020.00.1	CARLOS STEVAN BONOTTO	01 02 03 04 05 06 07 08	TERRITORIAL	4,76	504,21
25.004.007.01.0	CARMO APARECIDO OLIVEIRA	01 02 03 04 05 06 07 08	TERRITORIAL	19,48	702,76
03.022.017.00.0	CELIO ALVES DE ARAUJO	01 02 03 04 05 06 07 08	TERRITORIAL	14,84	600,59
45.019.012.00.9	CELSO APARECIDO MARTINS	01 02 03 04 05 06 07 08	PREDIAL	5,80	248,69
01.020.010.00.6	CELSO AUGUSTO DE ASSUMPÇÃO	01 02 03 04 05 06 07 08	PREDIAL	38,04	1.511,40
03.004.022.00.1	CELSO CHARAATI	05 06 07 08	PREDIAL	13,80	67,11
03.023.025.00.6	CELSO CHARAATI	05 06 07 08	PREDIAL	7,84	39,13
27.014.019.00.9	CHLO DA MATIA TULIMOSCHI	04 05 06 07 08	PREDIAL	10,10	87,77
45.002.003.00.4	CLAUDEMIR JOSE J DA SILVA	01 02 03 04 05 06 07 08	PREDIAL	7,72	155,33
27.025.025.00.6	CLAUDEMIR MONTANARO	01 02 03 04 05 06 07 08	TERRITORIAL	9,02	43,76
45.023.002.00.9	CLAUDINE FERREIRA	01 02 03 04 05 06 07 08	PREDIAL	8,20	39,92
05.022.004.00.5	CLAUDIO APARECIDO MORO	02 03 04 05 06 07 08	PREDIAL	13,51	930,89
23.015.011.00.8	CLAUDIO DONIZETTI FERNANDES	01 02 03 04 05 06 07 08	PREDIAL	10,76	350,67
45.005.025.00.5	CLAUDIO ROBERTO DE OLIVEIRA	01 02 03 04 05 06 07 08	PREDIAL	6,28	126,85
43.015.005.00.2	CLOVIS GRACIANO DE SOUZA	01 02 03 04 05 06 07 08	PREDIAL	9,24	267,04
24.042.019.00.5	COMERCIO DE BEB SICHEMA LIDA	01 02 03 04 05 06 07 08	TERRITORIAL	4,92	36,80
45.033.001.00.5	COMPANHIA DES HAR EST S PAULI	01 02 03 04 05 06 07 08	TERRITORIAL	42,44	42,44
20.016.063.00.3	CONSTRUTORA BEGA COM IND LIDA	08	TERRITORIAL	3,82	29,83
04.006.016.01.4	CONSTRUTORA EMP IMOB S/C LIDA	01 02 03 04 05 06 07 08	PREDIAL	55,96	4.475,80
13.004.006.01.8	CREMILDA GRUNINGER	01 02 03 04 05 06 07 08	PREDIAL	10,44	210,05
20.016.060.00.1	CUSTODIO ANGELO LIMA NETO	02 03 04 05 06 07 08	PREDIAL	12,53	320,52
01.001.006.00.0	CYRD FRANCO DE TOLEDO	05 06 07 08	PREDIAL	9,20	44,74
04.018.001.00.5	DALVA C GRISI SAMPAIO E OUTRA	01 02 03 04 05 06 07 08	PREDIAL	30,63	147,87
45.005.058.00.5	DANIEL COSTA RODRIGUES	03 04 05 06 07 08	TERRITORIAL	2,14	35,96
04.005.024.00.2	DANIEL DE MATOS	03 04 05 06 07 08	PREDIAL	25,80	160,75
20.015.027.00.2	DARCI SILVEIRA LIMA	03 04 05 06 07 08	TERRITORIAL	11,54	328,60
20.015.028.00.0	DARCY APARECIDO BORGES	03 04 05 06 07 08	TERRITORIAL	8,14	78,90
03.012.019.00.0	DARCY ZENI	01 02 03 04 05 06 07 08	TERRITORIAL	9,14	78,90
20.052.005.00.9	DAVID GERALDO POMPEI	01 02 03 04 05 06 07 08	PREDIAL	25,00	999,47
19.031.002.00.6	DAVID LUIZ BERIM	01 02 03 04 05 06 07 08	TERRITORIAL	24,60	983,77
50.001.004.00.8	DE FALCO CONS EMP IMOB SC LIDA	01 02 03 04 05 06 07 08	TERRITORIAL	9,12	163,37
50.008.005.00.8	DE FALCO CONS EMP IMOB SC LIDA	01 02 03 04 05 06 07 08	TERRITORIAL	3,72	17,98
50.008.016.00.8	DE FALCO CONS EMP IMOB SC LIDA	01 02 03 04 05 06 07 08	TERRITORIAL	3,40	358,48
50.008.011.00.5	DE FALCO CONS EMP IMOB SC LIDA	01 02 03 04 05 06 07 08	TERRITORIAL	3,72	151,78
11.019.003.00.0	DECIO BUENO	01 02 03 04 05 06 07 08	TERRITORIAL	3,72	517,60
93.011.080.00.3	DECIO PIRES BARBOSA E OUTROS	07 08	PREDIAL	9,48	110,06
14.019.012.01.3	DENILSON C CARDOSO E INHAU	02 03 04 05 06 07 08	PREDIAL	4,00	92,84
89.020.001.00.9	DENILSON C CARDOSO E INHAU	02 03 04 05 06 07 08	TERRITORIAL	20,41	460,63
07.007.017.00.2	DIONISIO MENDES DA SILVA FILHO	01 02 03 04 05 06 07 08	PREDIAL	4,23	353,89
01.018.029.00.0	DIRCEU AP DEVILTE BARBOSA	02 03 04 05 06 07 08	PREDIAL	9,08	371,52
12.004.006.00.7	DIRCEU DOMINGOS	01 02 03 04 05 06 07 08	TERRITORIAL	37,24	214,25
89.032.002.03.7	DIREN ZEPERINO TERRIBILE	01 02 03 04 05 06 07 08	TERRITORIAL	21,84	896,27
44.001.003.00.7	DIRNEO ZEPERINO TERRIBILE	01 02 03 04 05 06 07 08	PREDIAL	18,84	741,90

25/10/90

22/10/90

26/12/90

21/08/91
 Prefeito Municipal
 Diretora Municipal de Danças

IPUBS PREFEITURA MUNICIPAL DE PIRASSUNUNGA CONTRIBUINTE DIVIDA ATIVA - PAGO SISTEMA DE I.P.T.U REFERENTE AO ANO DE - 1.989

CADASTRO	CONTRIBUINTE	PARCELAS	TIPO	NZ\$ VL DIV.	NZ\$ VL PAGO
03.032.004.00.1	DALMA DE JESUS BARRETTI	01 02 03 04 05 06 07 08	TERRITORIAL	3,72	43,19
02.041.011.00.1	DALMA DE JESUS BARRETTI	04 05 06 07 08	TERRITORIAL	4,35	25,10
24.011.009.00.2	DONIZETE APARECIDO SPRETTESOUJO	01 02 03 04 05 06 07 08	PREDIAL	9,56	110,99
46.322.010.00.8	DONIZETTI ALBINO ALVES	01 02 03 04 05 06 07 08	PREDIAL	9,80	197,18
35.011.023.00.2	DONIZETTI S BENATTI	01 02 03 04 05 06 07 08	TERRITORIAL	5,00	37,50
45.030.010.00.0	DOUGLAS APARECIDO BUENO	01 02 03 04 05 06 07 08	PREDIAL	5,24	223,71
18.035.013.00.8	DOUGLAS DONIZETTI BERTIN	01 02 03 04 05 06 07 08	PREDIAL	11,88	57,25
09.014.013.00.7	DUARLINDO OLIVEIRA SILVA	01 02 03 04 05 06 07 08	PREDIAL	7,88	57,10
29.009.014.00.5	DURVAL ARNONE	04 05 06 07 08	PREDIAL	7,75	44,70
09.024.004.00.1	EDEBERTI ROSA	01 02 03 04 05 06 07 08	PREDIAL	18,36	339,78
06.004.024.00.1	EDER TADEU TUCKMANTEL	05 06 07 08	PREDIAL	5,92	44,64
44.008.013.00.6	EDGAR LIMA JR	01 02 03 04 05 06 07 08	TERRITORIAL	10,04	75,30
89.032.009.02.8	EDGAR TERRIBELLE	01 02 03 04 05 06 07 08	PREDIAL	9,16	578,61
31.011.006.00.7	EDGAR VANDERLEI LUIZ DA SILVA	01 02 03 04 05 06 07 08	PREDIAL	15,64	75,38
39.006.025.00.6	EDMILSON MANOEL E OUTRO	01 02 03 04 05 06 07 08	TERRITORIAL	5,08	102,20
44.003.004.00.4	EDMUNDO LUIZ BALDONI	01 02 03 04 05 06 07 08	TERRITORIAL	6,76	674,26
89.020.005.00.8	EDU LUIZ VAN DE WELDE	01 02 03 04 05 06 07 08	TERRITORIAL	4,20	383,89
43.001.013.00.9	EDUARDO GALVINO	01 02 03 04 05 06 07 08	TERRITORIAL	4,87	38,30
95.005.001.00.2	ELI PRIMO MARINHO	01 02 03 04 05 06 07 08	TERRITORIAL	3,38	29,10
95.009.009.00.4	ELI ROBERTO MAGNHA	01 02 03 04 05 06 07 08	TERRITORIAL	4,12	30,90
11.027.012.00.3	ELIZA COVURE	01 02 03 04 05 06 07 08	PREDIAL	10,52	78,90
45.005.005.00.0	ELIZABETE M R C DE OLIVEIRA	01 02 03 04 05 06 07 08	PREDIAL	5,48	434,14
29.002.014.00.3	ERNESTO BOSSU	01 02 03 04 05 06 07 08	PREDIAL	7,56	314,78
01.030.014.00.0	ERNESTO LUDWIG SCHIMMOTH	03 04 05 06 07 08	PREDIAL	17,34	407,31
39.010.034.00.1	ERVAL ANDRADE DE LIMA	04 05 06 07 08	PREDIAL	12,92	96,90
03.009.023.00.4	ESMERALDO SENHORINI	01 02 03 04 05 06 07 08	PREDIAL	8,28	347,06
13.001.021.00.1	ESMERALDO SENHORINI	03 04 05 06 07 08	PREDIAL	16,50	367,05
39.001.014.00.3	ESTERLINDO SOUZA	06	PREDIAL	1,00	1,00
36.008.001.00.8	ESTRUTURAS METALICAS HOLANDERA	06 07 08	TERRITORIAL	8,91	140,24
95.010.035.00.3	ETORE E ANTONIO A MANASA	01 02 03 04 05 06 07 08	PREDIAL	7,96	92,42
12.006.004.00.1	EUGLIDES MAGGIO	03 04 05 06 07 08	TERRITORIAL	3,66	434,45
20.004.010.00.7	EURICO JORGE DE LIMA	01 02 03 04 05 06 07 08	TERRITORIAL	18,52	922,81
20.028.022.00.3	EURIDIC JORGE DE LIMA	01 02 03 04 05 06 07 08	TERRITORIAL	13,56	335,79
43.007.023.00.6	EURIDICE DE SOUZA	05 06 07 08	TERRITORIAL	2,08	10,12
31.015.010.00.8	EXPEDITO PURGATO	01 02 03 04 05 06 07 08	PREDIAL	7,56	36,43
41.009.016.00.7	FADIMA APARECIDA BARBUR	01 02 03 04 05 06 07 08	PREDIAL	10,60	79,30
04.009.023.00.3	FAUSTO OLINDO BOSID E OUTROS	06 07 08	PREDIAL	21,15	137,47
26.009.003.00.6	FERDINANDO BRAGANLO	01 02 03 04 05 06 07 08	PREDIAL	16,04	186,22
05.015.021.00.5	FERNANDO ADANI JUNIOR	01 02 03 04 05 06 07 08	PREDIAL	27,02	209,10
05.015.023.00.3	FERNANDO ADANI JUNIOR	01 02 03 04 05 06 07 08	PREDIAL	15,30	113,50
05.015.023.00.0	FERNANDO ADANI JUNIOR	01 02 03 04 05 06 07 08	PREDIAL	5,00	37,50
05.015.024.00.2	FERNANDO ADANI JUNIOR	01 02 03 04 05 06 07 08	PREDIAL	29,44	198,30
05.015.025.00.5	FERNANDO ADANI JUNIOR	01 02 03 04 05 06 07 08	PREDIAL	36,20	271,50
05.022.005.00.2	FERNANDO ADANI JUNIOR	01 02 03 04 05 06 07 08	PREDIAL	8,54	68,38
39.009.001.00.2	FLAVIO FORSECA PINHAN E OUTRO	05 07 08	TERRITORIAL	7,37	15,41
21.003.043.00.5	FRANCISCO CORDELA SOBRINHO	02 03 04 05 06 07 08	PREDIAL	10,57	191,63
21.003.017.00.5	FRANCISCO CORDELA-HEREIRÓS	02 03 04 05 06 07 08	TERRITORIAL	13,30	241,13
22.001.079.36.0	FRANCISCO DE ASSIS DOS SANTOS	01 02 03 04 05 06 07 08	PREDIAL	10,52	256,98
43.003.006.00.7	FRANCISCO JOSE CARDOSO	02 03 04 05 06 07 08	TERRITORIAL	3,29	165,38
31.012.034.00.6	FRANCISCO LIO	01 02 03 04 05 06 07 08	PREDIAL	6,48	188,58
20.029.045.00.2	FRANCISCO OSORIO S DE ARAUJO	01 02 03 04 05 06 07 08	TERRITORIAL	13,56	1120,09
29.016.004.00.2	FRONTILHO DA COSTA LEITE FILHO	01 02 03 04 05 06 07 08	PREDIAL	10,58	626,59
03.010.029.00.8	GALHARDO GUIDO DENOFRI	01 02 03 04 05 06 07 08	PREDIAL	12,28	59,16
24.019.037.00.2	BASEL FERREIRA JUNIOR	01 02 03 04 05 06 07 08	PREDIAL	20,25	202,5

SEÇÃO DE PROCESSAMENTO DE DADOS

29/11/90 21/08/91

CADASTRO	CONTRIBUINTE	PARCELAS	TIPU	NCZ\$ UL DIV.	NCZ\$ UL PAGO
24.001.013.00.0	GASTAO FERREIRA JUNIOR	01 02 03 04 05 06 07 08	TERRITORIAL	2,24	10,94
24.004.020.00.2	GENESIO SERGIO DE BESS	01 02 03 04 05 06 07 08	PREDIAL	3,32	33,03
24.011.021.00.2	GENESIO ZANELLA	01 02 03 04 05 06 07 08	PREDIAL	7,48	56,10
31.014.006.00.0	GERALDO DE FREITAS E OUTROS	01 02 03 04 05 06 07 08	PREDIAL	8,60	64,50
33.010.008.00.2	GERALDO JACINTO DO NASCIMENTO	06 07 08	TERRITORIAL	1,02	11,38
32.013.025.00.9	GERALDO LUIZ GUIGUIER	02 03 04 05 06 07 08	PREDIAL	3,92	17,67
27.001.018.00.4	GERALDO POMPEI	01 02 03 04 05 06 07 08	PREDIAL	14,76	597,46
39.004.011.00.6	GERRANO ALVES DOS SANTOS	01 02 03 04 05 06 07 08	TERRITORIAL	4,20	31,50
02.009.043.00.2	GETULIO ROCHA CAMPOS	01 02 03 04 05 06 07 08	PREDIAL	8,28	96,13
06.011.016.03.7	GILBERTO ALVARO GUIMARAES	08	PREDIAL	2,02	6,21
06.011.016.04.6	GILBERTO ALVARO GUIMARAES	08	TERRITORIAL	1,51	4,64
45.009.015.00.7	GILBERTO APARECIDO S TETREIRA	07 08	PREDIAL	1,10	10,56
22.001.017.00.8	GILBERTO FLAVIO STUDEIRA	01 02 03 04 05 06 07 08	PREDIAL	24,76	24,76
42.007.027.00.3	GILBERTO SOARES FELZEIRA	01 02 03 04 05 06 07 08	PREDIAL	8,60	41,45
21.003.002.02.0	GILMAR ANTONIO PEDROSSO DE LIMA	04 05 06 07 08	PREDIAL	4,00	22,40
31.011.004.00.2	GILSON MEDEIROS CORDEIRO	05 06 07 08	TERRITORIAL	3,25	101,94
10.006.001.00.6	GLAUBER R DE ANDRADE E OUTROS	01 02 03 04 05 06 07 08	TERRITORIAL	7,86	59,70
39.007.012.00.1	GLORIA MANTOVANI NODRGA	08	TERRITORIAL	0,31	10,22
17.006.019.00.3	GREGORIO PAVAO	01 02 03 04 05 06 07 08	PREDIAL	12,68	95,10
39.012.028.00.3	GUERINO ANTONIO BERALDINI	01 02 03 04 05 06 07 08	PREDIAL	7,96	330,49
93.011.055.00.0	GUERINO LOTT E OUTROS	01 02 03 04 05 06 07 08	TERRITORIAL	4,12	30,90
24.004.004.00.7	GUILHERME DA SILVA DE S	04 05 06 07 08	TERRITORIAL	1,55	8,63
29.004.026.00.3	GUILHERME POLETTI	01 02 03 04 05 06 07 08	PREDIAL	8,04	226,97
20.016.019.00.5	GUSTAVO LUDVICK MULLER	01 02 03 04 05 06 07 08	TERRITORIAL	11,88	239,03
94.007.007.00.9	HEITOR DAMM	01 02 03 04 05 06 07 08	PREDIAL	5,32	427,35
43.023.019.00.9	HELENA MULLER	02 03 04 05 06 07 08	PREDIAL	12,60	904,83
45.003.019.00.5	HELIO FERREIRA DE JESUS	06 07 08	TERRITORIAL	1,41	11,24
18.002.006.00.9	HELIO RODRIGUES	01 02 03 04 05 06 07 08	PREDIAL	15,32	308,23
52.009.015.00.2	HENRIQUE CARLOS DE OLIVEIRA	01 02 03 04 05 06 07 08	PREDIAL	5,48	650,96
04.023.006.00.2	HENRIQUE DE SOUZA PESSOA	01 02 03 04 05 06 07 08	PREDIAL	27,32	204,90
27.015.005.00.3	HENRIQUE DE SOUZA PESSOA	01 02 03 04 05 06 07 08	TERRITORIAL	8,76	68,70
50.007.001.00.4	HENRIQUE DE SOUZA PESSOA	01 02 03 04 05 06 07 08	TERRITORIAL	3,80	28,50
50.007.002.00.1	HENRIQUE DE SOUZA PESSOA	01 02 03 04 05 06 07 08	TERRITORIAL	3,64	27,30
50.007.022.00.4	HENRIQUE DE SOUZA PESSOA	01 02 03 04 05 06 07 08	TERRITORIAL	3,32	24,90
50.007.023.00.1	HENRIQUE DE SOUZA PESSOA	01 02 03 04 05 06 07 08	TERRITORIAL	3,32	24,90
50.007.024.00.9	HENRIQUE DE SOUZA PESSOA	01 02 03 04 05 06 07 08	TERRITORIAL	3,32	24,90
25.003.044.00.0	HERRILIA SOARES DE M PEREIRA	01 02 03 04 05 06 07 08	PREDIAL	11,64	87,30
18.014.012.00.5	HILARIO BERCK	01 02 03 04 05 06 07 08	PREDIAL	10,92	81,90
52.003.001.00.0	HILDA DE LOURDES DA SILVA	01 02 03 04 05 06 07 08	PREDIAL	7,96	59,70
41.012.016.00.9	HILDEBRAND FERREIRA REINHEL	01 02 03 04 05 06 07 08	PREDIAL	9,00	572,32
18.001.007.00.1	HILDEBRAND LUIZ SIMAS	01 02 03 04 05 06 07 08	PREDIAL	9,72	74,90
11.005.006.00.0	HOMERO PISTORI	01 02 03 04 05 06 07 08	PREDIAL	11,56	471,82
03.013.002.00.0	HORTENCIA F DE CARVALHO	01 02 03 04 05 06 07 08	PREDIAL	19,24	144,30
40.002.001.00.0	IDALIRA BIZALDO VERGILIO	07 08	PREDIAL	2,64	14,76
43.021.003.00.3	IGREJA EV P BRASIL P CRISTO	01 02 03 04 05 06 07 08	TERRITORIAL	2,92	397,29
44.013.006.00.2	ILSON ROBERTO AP MAIO E OUTRO	01 02 03 04 05 06 07 08	TERRITORIAL	7,00	140,84
29.002.053.00.1	INDEPENDENTE FUTEBOL CLUBE	01 02 03 04 05 06 07 08	PREDIAL	37,80	3.464,92
10.002.006.00.4	IRMA PIRES DOS SANTOS	01 02 03 04 05 06 07 08	PREDIAL	10,28	206,83
05.005.004.00.1	IRMA PIRES DOS SANTOS	01 02 03 04 05 06 07 08	PREDIAL	9,72	112,85
20.003.005.00.2	IRMOS PEGGARO LIDA	04 05 06 07 08	TERRITORIAL	15,88	184,37
29.004.002.00.1	IRMOS PEGGARO LIDA	04 05 06 07 08	PREDIAL	5,05	191,76
29.004.003.00.9	IRMOS PEGGARO LIDA	04 05 06 07 08	PREDIAL	5,05	191,76
29.004.004.00.8	IRMOS PEGGARO LIDA	04 05 06 07 08	PREDIAL	5,05	191,76

*** PREFEITURA MUNICIPAL DE PIRASSUNUNGA
 ESTADO DE PARANA
 27/08/91

CADASTRO	CONTRIBUINTE	PARCELAS	TIPO	NCZ\$ VL DIV.	NCZ\$ VL PAGO
29.004.005.00.3	IRMAOS PEGORARO LTDA	04 05 06 07 08	PREDIAL	9,35	295,72
29.004.006.00.0	IRMAOS PEGORARO LTDA	04 05 06 07 08	PREDIAL	18,20	568,60
29.004.007.00.2	IRMAOS PEGORARO LTDA	04 05 06 07 08	PREDIAL	9,05	286,81
35.001.001.00.4	IRMAOS PEGORARO LTDA	04 05 06 07 08	TERRITORIAL	2,85	102,65
89.021.011.00.0	IVO DOS SANTOS MENDES	01 02 03 04 05 06 07 08	PREDIAL	6,12	45,70
05.011.022.00.3	JACOTINA BATEL CAVALLI	01 02 03 04 05 06 07 08	TERRITORIAL	3,04	64,92
95.005.001.00.8	JAIR ROSA	01 02 03 04 05 06 07 08	PREDIAL	4,12	110,81
24.018.013.00.2	JAIMY AMENT	01 02 03 04 05 06 07 08	PREDIAL	8,20	201,89
19.001.015.00.2	JAIMY ANTONIO BERTIM	01 02 03 04 05 06 07 08	PREDIAL	12,04	58,03
27.008.010.00.8	JAIMY DOLFINI E OUTRO	02 03 04 05 06 07 08	TERRITORIAL	7,56	87,77
01.002.007.00.2	JAIMY FRANCO DA SILVEIRA	01 02 03 04 05 06 07 08	PREDIAL	29,88	144,02
29.008.001.00.2	JAIR APARECIDO MORE	02 03 04 05 06 07 08	TERRITORIAL	16,10	291,89
20.004.003.00.2	JAIR BENEDITO GANED	01 02 03 04 05 06 07 08	TERRITORIAL	19,28	515,04
20.004.004.00.0	JAIR BENEDITO GANED	01 02 03 04 05 06 07 08	TERRITORIAL	17,96	507,01
26.001.051.00.7	JAIR MORENO	01 02 03 04 05 06 07 08	PREDIAL	6,92	51,90
89.029.016.00.2	JAIR VIEIRA DA SILVA	01 02 03 04 05 06 07 08	PREDIAL	5,32	39,90
12.004.012.00.4	JESSEL SIMAO	01 02 03 04 05 06 07 08	PREDIAL	13,16	371,31
37.001.003.00.9	JERON ALEX BALDOTTINOTTI	01 02 03 04 05 06 07 08	PREDIAL	17,48	76,25
27.018.006.00.9	JOAD ALVES DE MELLO	01 02 03 04 05 06 07 08	TERRITORIAL	8,36	36,19
89.039.002.00.0	JOAD ALVES DE MORAES-HERDEIROS	01 02 03 04 05 06 07 08	TERRITORIAL	15,16	438,21
89.039.003.00.8	JOAD ALVES DE MORAES-HERDEIROS	01 02 03 04 05 06 07 08	TERRITORIAL	15,16	438,21
89.042.003.00.0	JOAD ALVES DE MORAES-HERDEIROS	01 02 03 04 05 06 07 08	TERRITORIAL	24,36	924,34
45.015.001.00.7	JOAD ALVES FERREIRA FILHO	01 02 03 04 05 06 07 08	PREDIAL	7,96	234,71
03.011.012.00.5	JOAD ANTONIO VIOTTO	01 02 03 04 05 06 07 08	PREDIAL	14,04	56,18
24.016.002.00.5	JOAD APARECIDO COUELLO	01 02 03 04 05 06 07 08	TERRITORIAL	13,56	550,35
04.010.017.00.9	JOAD ARAUJO-HERDEIROS	01 02 03 04 05 06 07 08	PREDIAL	17,40	205,01
04.010.018.00.6	JOAD ARAUJO-HERDEIROS	01 02 03 04 05 06 07 08	PREDIAL	15,48	179,72
13.037.016.00.9	JOAD AUGUSTO ROSADA	01 02 03 04 05 06 07 08	TERRITORIAL	8,68	41,83
40.004.011.00.6	JOAD BAPTISTA AUGUSTI	07 08	TERRITORIAL	6,90	174,89
13.039.012.00.9	JOAD BAPTISTA FRANCESCINI	07 08	TERRITORIAL	2,00	22,52
27.023.016.00.6	JOAD BAPTISTA GUERRA	03 04 05 06 07 08	TERRITORIAL	6,00	418,65
10.004.009.00.4	JOAD BAPTISTA GUERRA	01 02 03 04 05 06 07 08	PREDIAL	10,44	78,30
12.013.003.00.4	JOAD BAPTISTA PAIVA	01 02 03 04 05 06 07 08	PREDIAL	16,68	678,83
20.054.004.00.8	JOAD BAPTISTA VIEIRA DE MORAES	02	TERRITORIAL	1,93	15,75
20.054.005.00.5	JOAD BAPTISTA VIEIRA DE MORAES	02	TERRITORIAL	1,93	15,75
20.054.006.00.2	JOAD BAPTISTA VIEIRA DE MORAES	02	TERRITORIAL	1,93	15,75
20.054.021.00.9	JOAD BAPTISTA VIEIRA DE MORAES	02	TERRITORIAL	1,93	15,75
20.054.022.00.6	JOAD BAPTISTA VIEIRA DE MORAES	02	TERRITORIAL	1,93	15,75
20.054.023.00.3	JOAD BAPTISTA VIEIRA DE MORAES	02	TERRITORIAL	1,93	15,75
11.004.022.00.9	JOAD CARDOSO DE MORAES	01 02 03 04 05 06 07 08	PREDIAL	10,44	427,86
89.038.005.00.8	JOAD CIRINO BAPTISTA	01 02 03 04 05 06 07 08	PREDIAL	11,04	821,98
20.004.007.00.1	JOAD DE OLIVEIRA - I	02 04 05 06 07 08	TERRITORIAL	3,82	144,16
03.006.045.00.5	JOAD ELOIR SILVESTRINI	01 02 03 04 05 06 07 08	PREDIAL	14,84	600,58
34.004.019.00.0	JOAD FELICIO JUNIOR	01 02 03 04 05 06 07 08	PREDIAL	14,12	140,73
01.007.024.00.5	JOAD FRANCISCO JARDIM	01 02 03 04 05 06 07 08	PREDIAL	25,78	200,70
24.016.012.00.1	JOAD GOMES DA SILVA	01 02 03 04 05 06 07 08	PREDIAL	6,76	79,48
34.011.008.00.7	JOAD GOMES SPRESTESJO	01 02 03 04 05 06 07 08	PREDIAL	8,36	62,70
10.002.020.00.3	JOAD GRAZIANO DE SOUZA	01 02 03 04 05 06 07 08	PREDIAL	10,44	78,30
09.016.012.00.9	JOAD GUESSO NETO	02 03 04 05 06 07 08	PREDIAL	9,59	65,00
06.007.026.00.0	JOAD GUESSO NETO E OUTRO	02 03 04 05 06 07 08	PREDIAL	13,79	93,47
26.017.003.00.0	JOAD GUESSO NETO E OUTRO	02 03 04 05 06 07 08	TERRITORIAL	4,41	29,39
89.031.016.00.0	JOAD JONATHAS LUCIANO E OUTROS	01 02 03 04 05 06 07 08	TERRITORIAL	1,38	6,73
89.031.016.01.9	JOAD JONATHAS LUCIANO E OUTROS	01 02 03 04 05 06 07 08	PREDIAL	10,28	49,54
05.031.020.00.4	JOAD LUIZ DE O D RIBEIRO	01 02 03 04 05 06 07 08	PREDIAL	1,38	7,21

SECRETARIA MUNICIPAL DE PIRASSUNUNGA

SECCAO DE PROCESSAMENTO DE DADOS
 23/08/90
 23/08/91

CADASTRO	CONTRIBUINTE	PARCELAS	TIPO	NCZ\$ UL DIV.	NCZ\$ UL PAGO
41.003.011.00.3	JDAO MARTINS	01 02 03 04 05 06 07 08	PREDIAL	9,48	390,18
21.003.002.01.1	JDAO PERES	03	PREDIAL	0,76	1,90
15.005.027.00.7	JDAO PINTO DE CAMPOS	01 02 03 04 05 06 07 08	PREDIAL	27,40	1.093,69
45.011.015.00.4	JDAO PIZANE SOBRINHO	01 02 03 04 05 06 07 08	PREDIAL	6,52	184,05
23.009.012.00.0	JDAO RAIMUNDO ELIAS	01 02 03 04 05 06 07 08	PREDIAL	6,44	601,81
39.030.015.03.5	JDAO RAIMUNDO ELIAS	01 02 03 04 05 06 07 08	PREDIAL	6,04	170,50
23.007.003.00.1	JDAO ROBERTO FINOCHIO	03 04 05 06 07 08	PREDIAL	9,16	21,46
46.001.011.00.3	JDAO RODRIGUES DE MORNES	01 02 03 04 05 06 07 08	PREDIAL	9,15	62,70
45.001.017.00.5	JDAO SANTANA	01 02 03 04 05 06 07 08	PREDIAL	7,58	58,70
10.002.026.01.6	JDAO SILVEIRA LEME	01 02 03 04 05 06 07 08	PREDIAL	18,44	214,62
45.010.015.00.0	JDAO VIEIRA GONCALVES JUNIOR	01 02 03 04 05 06 07 08	PREDIAL	5,40	40,50
39.035.001.00.5	JDAOUM LOPES COELHO	01 02 03 04 05 06 07 08	TERRITORIAL	15,72	316,28
42.011.011.00.0	JDAOUM LOPES DE SOUZA	05 06 07 08	TERRITORIAL	2,04	9,92
11.027.013.00.0	JDAOUM ROBERTO DA SILVA	01 02 03 04 05 06 07 08	PREDIAL	13,24	63,81
01.003.012.00.7	JOESSY BENEDITO FILLA	06	PREDIAL	7,63	7,63
01.011.015.00.3	JOESSY BENEDITO FILLA	02	PREDIAL	2,38	2,38
94.006.017.00.0	JORGE BAPTISTA MENDONÇA	01 02 03 04 05 06 07 08	PREDIAL	28,36	800,60
40.002.002.00.8	JORGE KAZUMASSA IKAI	01	PREDIAL	2,21	10,55
35.016.023.00.8	JORGE LUIZ SCAGION	03 06 07 08	PREDIAL	3,76	48,73
35.007.005.00.0	JORGE MIGUEL MARCACI	01 02 03 04 05 06 07 08	TERRITORIAL	8,63	35,10
24.029.009.00.3	JORGE NICOLICHE	01 02 03 04 05 06 07 08	PREDIAL	100,77	1.689,35
03.020.013.00.1	JORGE PEDRO ASSEF	01 02 03 04 05 06 07 08	PREDIAL	42,84	46,36
11.019.014.00.3	JORGE PEDRO ASSEF	01 02 03 04 05 06 07 08	TERRITORIAL	34,44	1.370,07
52.003.004.00.1	JORGE PEREIRA	01 02 03 04 05 06 07 08	PREDIAL	5,48	154,70
39.001.005.00.5	JORGE ALVES DE MORAES--HERNDEIROS	01 02 03 04 05 06 07 08	TERRITORIAL	4,20	118,57
45.026.014.00.3	JORGE ALVES PEREIRA	03 04 05 06 07 08	PREDIAL	5,20	51,05
04.006.020.02.5	JORGE ANCHIETA GOMES FILHO	07 08	PREDIAL	2,90	321,67
04.010.007.00.2	JORGE ANCHIETA GOMES FILHO	07 08	PREDIAL	8,74	504,17
44.001.003.00.8	JORGE ANCHIETA GOMES FILHO	07 08	PREDIAL	5,44	401,05
19.006.021.00.5	JORGE ANTONIO DE ARAUJO	07 08	TERRITORIAL	2,48	8,95
15.005.004.00.2	JORGE ANTONIO DE BEM FILHO	06 07 08	PREDIAL	3,07	19,70
43.003.013.00.1	JORGE ANTONIO FERRAREZZI	02 03 04 05 06 07 08	TERRITORIAL	4,69	138,50
44.001.005.00.2	JORGE ANTONIO LUON E DUIRD	01 02 03 04 05 06 07 08	TERRITORIAL	12,76	823,72
23.014.010.00.8	JORGE APARECIDO JANEZ	03 06 07 08	PREDIAL	3,76	18,29
19.005.022.00.1	JORGE APARECIDO TEIXEIRA	01 02 03 04 05 06 07 08	PREDIAL	15,43	311,46
24.015.002.00.0	JORGE AUGUSTO	01 02 03 04 05 06 07 08	PREDIAL	6,52	48,90
23.003.014.00.0	JORGE AVELINO DA SILVA	01 02 03 04 05 06 07 08	PREDIAL	6,75	136,01
04.023.014.00.4	JORGE BAPTISTA COLOMBO	01 02 03 04 05 06 07 08	PREDIAL	12,68	357,95
23.003.002.00.5	JORGE BAPTISTA DE LIMA E DUIRO	01 02 03 04 05 06 07 08	PREDIAL	14,23	403,12
20.023.001.00.0	JORGE BINOTE	01 02 03 04 05 06 07 08	PREDIAL	270,84	10.650,88
40.003.004.00.7	JORGE CARLOS CUSTODIO	01 02 03 04 05 06 07 08	PREDIAL	15,32	73,84
20.018.044.00.2	JORGE CARLOS MAZZA	04 05 06 07 08	PREDIAL	10,30	69,51
19.016.019.00.9	JORGE CARLOS RAMALHO	03 06 07 08	PREDIAL	7,58	30,76
01.007.017.19.1	JORGE COLOMBO PRIMO	01 02 03 04 05 06 07 08	PREDIAL	8,28	39,70
05.016.042.00.0	JORGE DE CASTRO	08	PREDIAL	3,01	68,50
05.010.003.00.5	JORGE DE MELLO	01 02 03 04 05 06 07 08	PREDIAL	22,04	883,26
11.024.002.00.3	JORGE DOS SANTOS	01 02 03 04 05 06 07 08	PREDIAL	15,33	317,31
19.039.009.00.3	JORGE DURVALINO NARDIM	01 02 03 04 05 06 07 08	TERRITORIAL	12,12	493,81
41.002.006.00.9	JORGE E BAPTISTA TEIXEIRA	01 02 03 04 05 06 07 08	PREDIAL	8,73	65,76
03.010.027.00.3	JORGE EDSON BOTIGELLI	08	PREDIAL	1,33	4,09
15.004.012.00.0	JORGE EUGENIO	02	PREDIAL	0,79	1,33
19.020.001.00.3	JORGE EVARISTO DOS R. OLIVEIRA	01 02 03 04 05 06 07 08	PREDIAL	14,50	1.597,51
*** PREFEITURA MUNICIPAL DE PIASSUNUNGA					40,19

SECRETARIA DE TROPOSGRANDE DE DADOS

06/11/90
06/11/90
06/11/90
06/11/90

CADASTRO	CONTRIBUINTE	PARCELAS	TIPO	NCZ\$ VL DIV.	NCZ\$ VL PAGO
01.003.020.00.9	JOSE FANTINATO	04 05 06 07 08	PREDIAL	15,70	368,79
89.030.014.00.0	JOSE FARIAS VAZ	02 03 04 05 06 07 08	PREDIAL	19,40	980,62
19.001.001.00.8	JOSE FERMINO GONCALVES	02 03 04 05 06 07 08	TERRITORIAL	20,02	210,81
24.019.011.00.8	JOSE FERNANDES DE OLIVEIRA	01 02 03 04 05 06 07 08	PREDIAL	10,36	120,27
89.011.022.00.0	JOSE FERNANDO PEREIRA MACHADO	01 02 03 04 05 06 07 08	PREDIAL	5,96	119,91
52.009.006.00.3	JOSE GARCIA DE OLIVEIRA NETO	01 02 03 04 05 06 07 08	PREDIAL	5,48	47,10
35.011.022.00.8	JOSE GERALDO RODRIGUES	01 02 03 04 05 06 07 08	PREDIAL	7,24	54,30
29.001.026.00.7	JOSE HENRIQUE F RODRIGUES	01 02 03 04 05 06 07 08	PREDIAL	7,64	57,30
29.008.055.00.3	JOSE JACINTO DE SOUZA	01 02 03 04 05 06 07 08	PREDIAL	11,15	315,05
43.005.009.00.0	JOSE JACINTO DE SOUZA	01 02 03 04 05 06 07 08	TERRITORIAL	4,92	130,89
43.005.010.00.9	JOSE JACINTO DE SOUZA	01 02 03 04 05 06 07 08	TERRITORIAL	5,00	141,15
43.005.010.00.9	JOSE JACINTO DE SOUZA	01 02 03 04 05 06 07 08	TERRITORIAL	5,00	141,15
43.005.011.00.6	JOSE JACINTO DE SOUZA	01 02 03 04 05 06 07 08	TERRITORIAL	5,08	143,41
19.001.022.00.0	JOSE JESUS AMENT	01 02 03 04 05 06 07 08	PREDIAL	12,94	290,34
94.001.022.00.0	JOSE JORGE DA SILVA	01 02 03 04 05 06 07 08	PREDIAL	7,88	91,49
04.012.031.00.7	JOSE LEONILDO SECARECHIO	01 02 03 04 05 06 07 08	PREDIAL	8,88	245,03
05.021.019.00.6	JOSE LEPRIB DE MEDEIROS	08	PREDIAL	2,33	26,75
48.025.013.00.6	JOSE LUIZ C AFARECIDO ALVES	01 02 03 04 05 06 07 08	PREDIAL	5,40	26,02
95.005.004.00.4	JOSE LUIZ RODRIGUES	01 02 03 04 05 06 07 08	TERRITORIAL	3,88	170,32
23.015.001.00.1	JOSE LUIZ SECARECHI	02 03 04 05 06 07 08	PREDIAL	5,57	107,80
95.005.021.00.0	JOSE MACHADO	01 02 03 04 05 06 07 08	TERRITORIAL	3,88	29,10
05.013.003.00.9	JOSE MALUF	05 06 07 08	PREDIAL	7,92	38,52
89.034.002.00.8	JOSE MARIANO JUNIOR	01 02 03 04 05 06 07 08	TERRITORIAL	15,72	182,51
89.010.001.00.5	JOSE MARIANO JUNIOR	01 02 03 04 05 06 07 08	TERRITORIAL	4,20	31,50
42.006.009.00.0	JOSE MARIO LOURENCO	01 02 03 04 05 06 07 08	PREDIAL	10,76	216,49
42.011.002.00.0	JOSE MAURICIO G DA SILVA	04 05 06 07 08	PREDIAL	3,50	19,60
85.015.003.00.2	JOSE MENDES FERRAZ	01 02 03 04 05 06 07 08	TERRITORIAL	4,20	182,89
01.007.017.12.8	JOSE MURAD	03 04 05 06 07 08	PREDIAL	5,46	128,26
03.006.041.00.6	JOSE ODAIR SILVESTRENI	01 02 03 04 05 06 07 08	PREDIAL	18,60	748,21
45.003.010.00.3	JOSE PAULO DE ASSIS	01 02 03 04 05 06 07 08	PREDIAL	7,00	52,50
44.008.015.00.0	JOSE ROBERTO DOS REIS	07 08	TERRITORIAL	1,94	7,01
89.001.024.00.0	JOSE ROBERTO IACOVINO	01 02 03 04 05 06 07 08	PREDIAL	8,68	174,64
04.005.002.00.5	JOSE ROBERTO M FERREIRA E OUTR	03 04 05 06 07 08	PREDIAL	16,02	95,01
50.001.013.00.8	JOSE ROBERTO PEREIRA TANGRANING	01 02 03 04 05 06 07 08	TERRITORIAL	3,64	361,90
24.012.017.00.0	JOSE ROBOCINO	01 02 03 04 05 06 07 08	PREDIAL	5,00	100,60
43.008.004.00.5	JOSE ROSSONI	01 02 03 04 05 06 07 08	TERRITORIAL	4,76	134,37
19.005.025.00.0	JOSE SEBASTIAO MERITAN	02 03 04 05 06 07 08	PREDIAL	8,19	81,42
45.025.002.00.8	JOSE TUBIAS MENDES FILHO	01 02 03 04 05 06 07 08	PREDIAL	5,48	62,62
19.006.025.00.4	JOSE VICTOR DA SILVA NETO	02 03 04 05 06 07 08	PREDIAL	13,72	173,65
95.010.038.00.9	JUDITAR DE CHAGAS	01 02 03 04 05 06 07 08	TERRITORIAL	3,88	126,45
89.012.003.00.9	JUDITE PEREIRA DOS SANTOS	01 02 03 04 05 06 07 08	TERRITORIAL	4,20	46,72
15.006.022.00.5	JULIA TANGRANING PINTO	01 02 03 04 05 06 07 08	PREDIAL	3,92	103,53
01.002.021.00.1	JULIO CABRANCA	06	PREDIAL	3,10	3,20
13.003.011.00.0	JURLEI CECARECHI R OLIVEIRA	05 06 07 08	TERRITORIAL	3,58	17,31
19.008.010.00.0	JUVENAL PEREIRA DA SILVA	01 02 03 04 05 06 07 08	PREDIAL	6,20	71,98
42.006.015.00.8	KAIRARA EMP IMOB LTDA	01 02 03 04 05 06 07 08	TERRITORIAL	4,92	142,22
03.015.004.00.1	KARLA NARTECIA BOLLITO	07 08	PREDIAL	2,68	14,98
43.021.002.00.5	LAERCIO APARECIDO AUGUSTO	07 08	PREDIAL	2,20	31,37
15.007.014.00.8	LAIR DA SILVA CANARIGO	06 07 08	PREDIAL	2,91	15,21
95.004.031.00.2	LARI DE JESUS ANSELMO	01 02 03 04 05 06 07 08	PREDIAL	5,24	105,43
20.002.004.00.0	LAURA FERRAZ NOGUEIRA	06 07 08	TERRITORIAL	6,68	27,76
20.012.049.00.6	LAURA FERRAZ NOGUEIRA	06 07 08	PREDIAL	8,01	33,06
23.016.014.00.4	LAURENCO FRANCISCO DA SILVA	01 02 03 04 05 06 07 08	PREDIAL	3,73	33,06

PAGA USO EXCLUSIVO DO ENLA MI NDIANTE
 PREFEITURA MUNICIPAL DE PIRASSUNUNGA
 21/08/91

CADASTRO	CONTRIBUINTE	PARCELAS	TIPO	NCZ\$ VL DIV.	NCZ\$ VL PAGO
04.016.032.00.2	LAURINDO HERMINIO FAUSTO	04 05 06 07 08	PREDIAL	7,00	425,92
11.019.004.00.7	LAURO BACCARIN	02 03 04 05 06 07 08	PREDIAL	6,77	46,02
12.012.017.00.5	LAURO BACCARIN	01 02 03 04 05 06 07 08	TERRITORIAL	8,29	166,59
11.038.010.01.2	LAURO RINQUE	02 03 04 05 06 07 08	TERRITORIAL	20,16	752,27
52.004.011.00.0	LAVINIA DE LOURDES MENECAI	01 02 03 04 05 06 07 08	PREDIAL	4,63	73,84
03.025.001.00.3	LAZARO LANGRAF E OUTROS	08	PREDIAL	2,29	7,02
11.001.025.00.7	LAZARO LANGRAF E OUTROS	01 02 03 04 05 06 07 08	TERRITORIAL	7,32	305,39
11.013.001.00.3	LENER ELISABETE T OLIVEIRA-OS	01 02 03 04 05 06 07 08	PREDIAL	15,96	76,92
43.004.003.00.0	LENITA MARIA DEZEDEIRO	01 02 03 04 05 06 07 08	TERRITORIAL	4,76	204,37
34.011.005.00.5	LEONEL KOBURI	04 05 06 07 08	PREDIAL	4,00	84,36
04.012.030.00.0	LEONILDO JOSE SECARECHA	01 02 03 04 05 06 07 08	TERRITORIAL	4,36	123,08
43.020.007.00.1	LEONILDO DE OLIVEIRA	01 02 03 04 05 06 07 08	PREDIAL	7,00	473,31
18.007.009.02.1	LIDIA FILLOMENA	01 02 03 04 05 06 07 08	PREDIAL	4,52	21,78
34.007.004.00.0	LORVINA VIEIRA GONCALVES	01 02 03 04 05 06 07 08	PREDIAL	7,30	156,93
45.017.011.00.2	LOURDES MARIA GERALDO NARCIZO	01 02 03 04 05 06 07 08	PREDIAL	6,60	76,63
45.008.007.00.0	LUCIA CANDIDA DE JESUS	01 02 03 04 05 06 07 08	PREDIAL	6,52	75,70
52.014.031.00.7	LUIS CARLOS JUSTINO DE AGUIAR	07 08	PREDIAL	1,12	4,04
24.031.009.00.0	LUIS ROBERTO BUENO	01 02 03 04 05 06 07 08	PREDIAL	8,52	63,90
29.016.026.00.1	LUIZ ADEMAR GAINO	01 02 03 04 05 06 07 08	TERRITORIAL	4,20	182,89
53.014.006.00.6	LUIZ ANTONIO ROSCILLI	01 02 03 04 05 06 07 08	TERRITORIAL	4,33	41,33
45.011.005.00.0	LUIZ ANTONIO PAGADOTTI	01 02 03 04 05 06 07 08	PREDIAL	6,04	121,52
45.008.015.00.2	LUIZ CARLOS BORGIO	01 02 03 04 05 06 07 08	PREDIAL	6,52	48,79
18.033.015.00.3	LUIZ CARLOS BRUNCA E OUTRO	03 04 05 06 07 08	PREDIAL	10,32	242,41
50.011.007.00.2	LUIZ CARLOS BRUNCA E OUTRO	03 04 05 06 07 08	TERRITORIAL	1,80	42,28
54.008.007.00.0	LUIZ CARLOS CUNHA DE SOUZA	04 05 06 07 08	TERRITORIAL	2,40	13,44
89.011.024.01.3	LUIZ CARLOS DIAS	01 02 03 04 05 06 07 08	PREDIAL	4,28	86,11
20.012.035.00.0	LUIZ CARLOS LAPOLLA	04 05 06 07 08	TERRITORIAL	10,25	322,46
21.013.025.00.0	LUIZ CARLOS MARCONI	01 02 03 04 05 06 07 08	TERRITORIAL	10,72	126,78
20.027.004.00.0	LUIZ CARLOS MONTAGNERO	01 02 03 04 05 06 07 08	PREDIAL	14,62	110,10
34.002.039.00.4	LUIZ CARLOS MONTAGNERO F. E OUTRO	01 02 03 04 05 06 07 08	PREDIAL	11,32	84,90
03.025.021.01.5	LUIZ CARLOS PION	01 02 03 04 05 06 07 08	TERRITORIAL	21,98	876,98
45.016.004.00.3	LUIZ CLIDENOR DE ARAUJO	01 02 03 04 05 06 07 08	PREDIAL	5,56	64,55
17.010.007.00.9	LUIZ CLODOMIR AUGUSTI	02 03 04 05 06 07 08	PREDIAL	13,16	138,57
18.001.002.00.5	LUIZ CLODOMIR AUGUSTI	02 03 04 05 06 07 08	TERRITORIAL	11,27	110,37
18.001.003.00.2	LUIZ CLODOMIR AUGUSTI	02 03 04 05 06 07 08	PREDIAL	14,14	148,89
14.020.008.00.4	LUIZ FERRO	02 03 04 05 06 07 08	PREDIAL	7,02	37,10
25.001.010.00.2	LUIZ GRIGOLEITO	04 05 06 07 08	PREDIAL	6,30	175,03
27.023.002.00.0	LUIZ HENRIQUE BARBIRAU	04 05 06 07 08	TERRITORIAL	4,15	15,64
45.020.006.00.4	LUIZ HENRIQUE BERTOLLO	01 02 03 04 05 06 07 08	PREDIAL	6,15	50,10
29.015.012.00.6	LUIZ HENRIQUE DRUTIANI	01 02 03 04 05 06 07 08	PREDIAL	10,04	75,30
95.002.008.00.5	LUIZ MARI RIBEIRO	01 02 03 04 05 06 07 08	PREDIAL	8,12	229,23
95.002.009.00.2	LUIZ MARI RIBEIRO	01 02 03 04 05 06 07 08	TERRITORIAL	4,04	114,05
89.029.010.00.9	LUIZ MAZETO	05 06 07 08	TERRITORIAL	7,56	24,35
11.022.005.00.6	LUIZ MONTANHEIRO	05 06 07 08	TERRITORIAL	4,64	79,42
04.002.005.00.3	LUIZ MONTANHEIRO	05 06 07 08	PREDIAL	10,96	79,42
11.022.004.00.9	LUIZ MONTANHEIRO SOBRINHO	01 02 03 04 05 06 07 08	PREDIAL	12,12	343,15
37.003.013.00.3	LUIZ MONTANHEIRO SOBRINHO	05 06 07 08	PREDIAL	9,40	70,88
37.003.014.00.5	LUIZ MONTANHEIRO SOBRINHO	05 06 07 08	TERRITORIAL	2,43	13,70
37.003.015.00.2	LUIZ MONTANHEIRO SOBRINHO	05 06 07 08	TERRITORIAL	2,48	13,70
37.003.016.00.0	LUIZ MONTANHEIRO SOBRINHO	05 06 07 08	TERRITORIAL	1,84	13,70
89.013.012.00.2	LUIZ NUNES PEREIRA	01 02 03 04 05 06 07 08	TERRITORIAL	4,20	353,39
11.003.001.00.7	LUIZ PEREIRA DA SILVA	01 02 03 04 05 06 07 08	PREDIAL	10,84	857,47
06.011.023.00.4	LUIZ PINO SOARES	01 02 03 04 05 06 07 08	PREDIAL	17,18	1.061,03

*** PREFEITURA MUNICIPAL DE PIRASSUNUNGA

SECCAO DE PROGRAMAMENTO DE PAGAMENTOS

31/10/90

Unidade Orçamentária: 0000
 Data de emissão: 21/08/91

CADASTRO	CONTRIBUINTE	PARCELAS	TIPO	NCZ\$ VL DIV.	NCZ\$ VL PAGO
19.009.003.00.0	LUIZA DE JESUS VIEIRA SIQUEIRA	01 02 03 04 05 06 07 08	PREDIAL	9,64	72,30
94.006.014.00.0	LUONEMA M C DE MENDONÇA	01 02 03 04 05 06 07 08	TERRITORIAL	4,44	125,34
45.006.005.00.7	LUZIA DOS SANTOS DA SILVA	01 02 03 04 05 06 07 08	PREDIAL	5,40	62,69
48.006.001.00.5	M2 ENG E INCORPORACOES SC LTDA	01 02 03 04 05 06 07 08	PREDIAL	13,08	1.226,78
89.034.013.01.0	MANOEL DE SOUZA	01 02 03 04 05 06 07 08	PREDIAL	6,12	45,90
18.028.003.00.1	MANOEL O FERREZ DE OLIVEIRA	05 06 07 08	TERRITORIAL	7,68	37,85
89.021.003.00.2	MANOEL PEDRO DA SILVA	01 02 03 04 05 06 07 08	TERRITORIAL	4,20	31,50
52.013.003.00.4	MARA JOHANCE GOMES	01 02 03 04 05 06 07 08	PREDIAL	5,40	434,14
35.011.008.00.9	MARCELO DA SILVA E OUTRA	05 07 08	TERRITORIAL	1,38	5,14
13.031.005.00.8	MARCO FLAVIO DE O ARAUJO	05 06 07 08	TERRITORIAL	3,56	331,92
45.004.011.00.5	MARCOLINO PORFIRIO	01 02 03 04 05 06 07 08	PREDIAL	5,64	65,48
30.001.009.00.3	MARCOS ANTONIO ABRA	01 02 03 04 05 06 07 08	PREDIAL	18,34	329,40
30.001.010.00.4	MARCOS ANTONIO ABRA	01 02 03 04 05 06 07 08	PREDIAL	11,48	230,97
30.002.008.00.0	MARCOS ANTONIO ABRA	01 02 03 04 05 06 07 08	PREDIAL	13,40	269,60
45.014.013.00.6	MARCOS APARECIDO C SILVA	01 02 03 04 05 06 07 08	PREDIAL	6,04	45,80
17.003.023.00.2	MARCOS DE A JOSE E OUTROS	02 03 04 05 06 07 08	TERRITORIAL	19,40	779,82
21.003.044.00.2	MARCOS MORO	02 03 04 05 06 07 08	TERRITORIAL	14,21	257,83
21.003.045.00.3	MARCOS MORO	02 03 04 05 06 07 08	TERRITORIAL	13,51	244,94
11.014.029.00.3	MARIA A REDUCINO DE JESUS	01 02 03 04 05 06 07 08	PREDIAL	16,12	187,15
03.010.008.00.7	MARIA ANGELICA D FAÇA	01 02 03 04 05 06 07 08	PREDIAL	13,80	1.477,28
04.020.002.00.0	MARIA AP MACHADO DA SILVA-DUIS	05 06 07 08	PREDIAL	7,40	34,96
45.017.001.00.6	MARIA APARECIDA DE M MARTINELI	01 02 03 04 05 06 07 08	TERRITORIAL	6,92	48,90
31.010.002.00.3	MARIA APARECIDA LEME	01 02 03 04 05 06 07 08	PREDIAL	8,92	348,19
04.004.001.00.3	MARIA APARECIDA MONTANHEIRO	01 02 03 04 05 06 07 08	PREDIAL	13,24	910,86
45.022.008.00.2	MARIA APARECIDA ROQUE MAZZUCO	01 02 03 04 05 06 07 08	PREDIAL	6,60	323,39
11.006.004.01.9	MARIA DA GRACA RIVIELLO	03 04 05 06 07 08	PREDIAL	4,08	428,56
54.001.006.00.0	MARIA DE FATIMA M P DOS S LIMA	01 02 03 04 05 06 07 08	TERRITORIAL	4,84	137,73
53.004.010.00.5	MARIA DE FATIMA M P DOS S LIMA	01 02 03 04 05 06 07 08	TERRITORIAL	3,64	116,63
89.012.012.00.8	MARIA DE LOURDES O ROSSINI-OUT	01 02 03 04 05 06 07 08	PREDIAL	5,78	69,20
37.001.022.00.8	MARIA DE LOURDES EUFROSINO	01 02 03 04 05 06 07 08	TERRITORIAL	5,96	119,92
37.001.023.00.5	MARIA DE LOURDES EUFROSINO	01 02 03 04 05 06 07 08	TERRITORIAL	5,96	119,92
99.042.002.00.2	MARIA DE VASCONCELOS LUCIANO	01 02 03 04 05 06 07 08	TERRITORIAL	21,06	158,10
31.014.019.00.9	MARIA ELLENA DE CARVALHO	01 02 03 04 05 06 07 08	PREDIAL	7,31	54,60
43.002.024.00.0	MARIA EUGENIA AP DE PAULA	01 02 03 04 05 06 07 08	PREDIAL	10,52	122,14
43.002.025.00.8	MARIA EUGENIA AP DE PAULA	02 03 04 05 06 07 08	TERRITORIAL	3,64	42,74
43.002.026.00.5	MARIA EUGENIA AP DE PAULA	02 03 04 05 06 07 08	TERRITORIAL	4,69	54,45
24.024.016.00.5	MARIA FLOR DA S MARINHO	01 02 03 04 05 06 07 08	PREDIAL	7,80	220,19
39.015.004.00.0	MARIA H ZORZETTI TEXEIRA	01 02 03 04 05 06 07 08	PREDIAL	6,38	127,96
50.010.012.00.0	MARIA IGREZ DE S GONCALVES	06 07 08	TERRITORIAL	1,02	262,19
01.021.014.00.0	MARIA INES SARAIVA E OUTRO	01 02 03 04 05 06 07 08	PREDIAL	27,88	206,70
11.024.017.00.6	MARIA JOSE CABRANCA E OUTROS	07 08	PREDIAL	5,12	28,62
89.004.010.00.2	MARIA JOSE CLEMENTINE DE LIMA	01 02 03 04 05 06 07 08	TERRITORIAL	4,78	84,50
39.003.022.00.3	MARIA JOSE DE CAMPOS XAVIER	01 02 03 04 05 06 07 08	TERRITORIAL	4,28	31,50
26.006.003.00.4	MARIA JOSE FALCÃO SILVA E OUTRA	01 02 03 04 05 06 07 08	PREDIAL	10,28	1.068,89
46.004.006.00.7	MARIA LUCIA PEREIRA DA CRUZ	01 02 03 04 05 06 07 08	TERRITORIAL	5,03	58,97
14.009.007.00.0	MARIA MADALENA GARON	01 02 03 04 05 06 07 08	PREDIAL	8,52	63,90
29.002.027.00.7	MARIA OTILIA JESUS FELIPE	01 02 03 04 05 06 07 08	PREDIAL	12,82	60,34
20.024.003.00.7	MARIA RODRIGUES NOGUEIRA	01 02 03 04 05 06 07 08	TERRITORIAL	16,44	663,41
01.004.012.00.1	MARIA TEREZA F VENTURA	08	PREDIAL	4,85	96,14
04.014.020.00.2	MARIA TEREZA F VENTURA E OUTRO	01 02 03 04 05 06 07 08	PREDIAL	12,65	147,21
21.013.017.00.9	MARINBELA ANDRIELLI DE ARAUJO	01 02 03 04 05 06 07 08	TERRITORIAL	12,88	92,10
43.014.003.00.3	MARIO ANTONIO AP MAQUIERO	01 02 03 04 05 06 07 08	PREDIAL	13,94	139,4

*** PREFEITURA MUNICIPAL DE PIRASSUNUNGA

SECRETARIA DE PRECATORIOS E CONTAS

21/02/90
21/02/90
21/02/90
21/02/90
21/02/90

CADASTRO	CONTRIBUINTE	PARCELAS	TIPO	NCZ\$ VL DIV.	NCZ\$ VL PAGO
29.001.028.00.4	MARIO BALDIN	01 02 03 04 05 06 07 08	PREDIAL	12,76	95,70
43.005.062.00.7	MARIO DUNIZEL F DE MATOS	01 02 03 04 05 06 07 08	PREDIAL	7,48	130,50
21.010.026.00.4	MARIO ELISEU	01 02 03 04 05 06 07 08	TERRITORIAL	10,92	219,71
06.009.047.00.9	MARIO FERNANDES ALHADAS	01 02 03 04 05 06 07 08	PREDIAL	17,43	84,25
07.010.030.00.6	MARIO FERREIRA	01 02 03 04 05 06 07 08	PREDIAL	13,16	264,77
19.002.017.00.4	MARIO LEIDORO BALDIN	01 02 03 04 05 06 07 08	PREDIAL	15,64	314,63
89.019.021.00.9	MARIO MARIANO	01 02 03 04 05 06 07 08	PREDIAL	7,64	57,30
20.013.052.00.2	MARIO SILVEIRA	01 02 03 04 05 06 07 08	PREDIAL	23,03	924,09
21.003.030.00.7	MARIO TESCH	05 06 07 08	PREDIAL	5,52	71,53
20.012.032.00.9	MARISA BRANDAO NAVARRO	07 08	PREDIAL	5,29	70,36
15.006.017.00.5	MARISA DE OLIVEIRA MARTINS	06 07 08	PREDIAL	3,24	21,05
43.003.020.00.2	MARLEI APARECIDA BENTO	01 02 03 04 05 06 07 08	PREDIAL	3,36	97,08
41.009.015.00.0	MARLI SHINOBU SAWASAKI	01 02 03 04 05 06 07 08	TERRITORIAL	5,48	154,70
44.012.007.00.5	MARTINI EMP IMOB S/C LTDA	01 02 03 04 05 06 07 08	TERRITORIAL	7,08	328,38
10.002.014.00.3	MAURO CESAR PEGORARO	08	TERRITORIAL	0,60	4,89
04.014.012.00.0	MAXIMO DE ARAUJO	01 02 03 04 05 06 07 08	PREDIAL	21,38	440,23
45.013.036.00.3	MIGUEL ARNALDO DE PAULA	08	PREDIAL	0,75	2,30
24.013.010.00.3	MIGUEL BENTO VANSAN	01 02 03 04 05 06 07 08	TERRITORIAL	5,24	39,30
19.035.004.00.9	MIGUEL JAVOUCITCH NETTO	01 02 03 04 05 06 07 08	PREDIAL	14,28	297,31
35.014.002.00.9	MIGUEL MATAEZZO	01 02 03 04 05 06 07 08	TERRITORIAL	4,28	32,10
16.005.010.00.1	MINISTERIO DO EXERCITO	01 02 03 04 05 06 07 08	PREDIAL	5,72	42,90
18.025.011.00.0	MOACIR FERNANDO CARILLO	01 02 03 04 05 06 07 08	TERRITORIAL	8,12	39,13
93.011.047.02.7	MOACIR MARANDONI E OUTRO	07 08	TERRITORIAL	1,46	45,31
31.014.017.00.4	MOACIR MARCIANO	01 02 03 04 05 06 07 08	PREDIAL	9,40	70,50
35.007.001.00.1	MOACIR MONTEIRO DE MORAES	01 02 03 04 05 06 07 08	TERRITORIAL	4,68	499,55
35.007.002.00.9	MOACIR MONTEIRO DE MORAES	01 02 03 04 05 06 07 08	TERRITORIAL	4,68	499,55
35.007.003.00.6	MOACIR MONTEIRO DE MORAES	01 02 03 04 05 06 07 08	TERRITORIAL	4,68	499,55
03.006.012.00.4	MOACIR FUNGESA JUNIOR	01 02 03 04 05 06 07 08	PREDIAL	27,08	544,04
18.034.014.00.0	NADIR PINTO RIBEIRO	01 02 03 04 05 06 07 08	PREDIAL	13,56	272,83
06.011.031.00.6	NADIR RIBEIRO INOENCIO	01 02 03 04 05 06 07 08	PREDIAL	14,52	103,70
20.021.011.00.8	NAGIBALDO PUGGI	06 07 08	PREDIAL	5,40	27,80
24.030.014.00.6	NAIR RAMOS	04 05 06 07 08	PREDIAL	8,35	46,75
01.026.009.00.5	NAIR SILVA DE ALMEIDA	03 04 05 06 07 08	PREDIAL	12,18	202,79
45.006.017.00.8	NATAL ANTONIO CARLOS METZNER	05 06 07 08	PREDIAL	2,76	33,16
17.005.026.00.3	NELSON BOSCOLO	01 02 03 04 05 06 07 08	PREDIAL	47,98	1.300,84
11.005.021.00.8	NELSON BUENO DE CAMPOS	07 08	PREDIAL	2,58	6,79
08.009.008.00.4	NELSON COSTA	01 02 03 04 05 06 07 08	PREDIAL	13,00	328,34
01.009.014.25.0	NELSON DEL NEIRO	05 06 07 08	PREDIAL	5,40	181,30
03.017.024.00.3	NELSON FUZARO JUNIOR	01 02 03 04 05 06 07 08	PREDIAL	13,32	154,63
24.016.006.00.4	NELSON GERMANO DA COSTA	07 08	PREDIAL	1,88	279,14
34.008.004.00.6	NELSON MANDEL	01 02 03 04 05 06 07 08	PREDIAL	10,60	213,27
18.025.020.00.9	NELSON M NARRA OLIVEIRA ALVES	01 02 03 04 05 06 07 08	TERRITORIAL	13,72	478,11
20.002.003.00.3	NEUZA M FADAZZI	01 02 03 04 05 06 07 08	PREDIAL	26,36	1.590,77
24.038.014.00.3	NILDO ALCEU ALFF DE FREITAS	01 02 03 04 05 06 07 08	PREDIAL	11,16	107,18
15.006.027.00.1	NILDO BRUNZEL	01 02 03 04 05 06 07 08	PREDIAL	13,40	100,50
24.013.001.00.4	NILDO TEIXEIRA NACARATE	01 02 03 04 05 06 07 08	TERRITORIAL	6,34	132,52
24.013.002.00.1	NILDO TEIXEIRA NACARATE	01 02 03 04 05 06 07 08	PREDIAL	12,28	247,07
05.008.024.00.8	NILS FERDINAND SABLEY	07 08	PREDIAL	0,72	10,15
52.003.003.00.4	NIVALDO GOELHO DOS SANTOS	05 06 07 08	PREDIAL	2,36	7,31
52.013.013.00.0	NIVALDO ALVES DOS SANTOS	01 02 03 04 05 06 07 08	PREDIAL	5,29	264,54
03.006.025.00.2	OCTACILIA DA S MAROSTERAN	01 02 03 04 05 06 07 08	PREDIAL	5,16	38,70
29.001.043.00.0	OCTACILIO PEREIRA TANGERINO	01 02 03 04 05 06 07 08	PREDIAL	37,96	433,74
03.011.003.00.6	ODEMAR PACHECO DE RESENDE	01 02 03 04 05 06 07 08	PREDIAL	14,41	167,65
12.006.016.00.2	OUVR DE BARROS SAUROS	01 02 03 04 05 06 07 08	PREDIAL	2,36	55,13

*** PREFEITURA MUNICIPAL DE PIRASSUNUNGA
 SECAO DE PROCESSAMENTO DE DADOS

24/09/90
 10/09/90
 31/10/90
 30/10/90
 30/10/90
 30/10/90

CADASTRO	CONTRIBUINTE	PARCELA S	I P O	NCZS VL DIV.	NCZS VL PAGO
43.027.001.00.2	ELGA LANDGRAF	01 02 03 04 05 06 07 08	PREDIAL	5,64	440,41
43.019.008.00.1	OSMARE ANTONIO NALLEL	01 02 03 04 05 06 07 08	PREDIAL	7,32	303,38
42.007.019.00.2	ORADO NICOLIZE	01 02 03 04 05 06 07 08	PREDIAL	9,15	687,70
23.007.010.00.5	ORLANDO BORTOLON	01 02 03 04 05 06 07 08	PREDIAL	8,60	355,62
19.007.020.00.2	ORLANDO BRUNCA	03 04 05 06 07 08	PREDIAL	13,68	321,34
49.001.009.00.3	ORLANDO BRUNCA	03 04 05 06 07 08	TERRITORIAL	3,84	99,20
24.012.005.00.6	ORLANDO FRANCO	01 02 03 04 05 06 07 08	PREDIAL	7,08	53,10
44.012.015.00.7	ORLANDO JOSE JACINTHO	01 02 03 04 05 06 07 08	TERRITORIAL	6,44	233,63
89.016.019.00.2	ORLANDO NAKHO	01 02 03 04 05 06 07 08	TERRITORIAL	4,20	118,56
42.011.021.00.6	ORLANDO PAULO REGES	01 02 03 04 05 06 07 08	PREDIAL	6,60	49,50
03.024.028.00.2	ORLANDO GUILLES	01 02 03 04 05 06 07 08	PREDIAL	29,40	1.172,20
45.011.013.00.0	OSMAR DE OLIVEIRA ROSA FILHO	01 02 03 04 05 06 07 08	PREDIAL	5,48	41,10
31.004.005.00.0	OSMARIO DE V MOITA	01 02 03 04 05 06 07 08	PREDIAL	11,08	83,10
41.011.006.00.8	OSVALDO FRANCISCO	01 02 03 04 05 06 07 08	PREDIAL	8,36	346,19
41.010.002.00.4	OSVALDO PEREIRA DE MORAIS	01 02 03 04 05 06 07 08	PREDIAL	10,60	79,50
01.023.007.00.4	OSVALDO PINO DE CAMPOS	01 02 03 04 05 06 07 08	PREDIAL	30,92	1.231,88
35.010.006.00.0	OSVALDO PINO DE CAMPOS	01 02 03 04 05 06 07 08	PREDIAL	5,96	251,98
39.035.014.01.2	OSVALDO PINO DE CAMPOS	01 02 03 04 05 06 07 08	TERRITORIAL	11,24	439,26
11.029.007.00.2	OSVALDO PEDRO LOIT	01 02 03 04 05 06 07 08	TERRITORIAL	5,96	119,91
94.001.010.00.7	OSVALDO SENHORINE	01 02 03 04 05 06 07 08	PREDIAL	7,96	320,49
22.001.079.10.9	OSWALDO XAVIER DA SILVA	01 02 03 04 05 06 07 08	PREDIAL	11,32	318,43
89.018.017.00.1	OTAVIO BELTRAME	01 02 03 04 05 06 07 08	TERRITORIAL	4,20	31,50
29.013.006.00.0	OTAVIO MARTINS	01 02 03 04 05 06 07 08	PREDIAL	9,00	67,50
01.013.020.00.2	PAULO ANTONIO BOSCHIM	01 02 03 04 05 06 07 08	PREDIAL	27,08	1.081,13
01.028.010.00.2	PAULO ANTONIO BOSCHIM	01 02 03 04 05 06 07 08	PREDIAL	14,76	597,46
31.017.002.00.5	PAULO BOSQUIM	01 02 03 04 05 06 07 08	PREDIAL	60,92	2.409,64
13.004.011.00.9	PAULO CELSO FINOCHIO	01 02 03 04 05 06 07 08	PREDIAL	9,72	78,90
41.014.012.00.9	PAULO GUEDES CAVALCANTE	01 02 03 04 05 06 07 08	TERRITORIAL	5,08	35,10
03.013.026.00.0	PAULO HENRIQUE ANDREOITTO	02 03 04 05 06 07 08	PREDIAL	9,38	67,71
09.010.006.00.4	PAULO HENRIQUE MALACHIAS	04 05 06 07 08	PREDIAL	7,75	615,48
54.003.015.00.9	PAULO HENRIQUE MALACHIAS	08	TERRITORIAL	0,56	245,81
04.002.018.00.1	PAULO IADELIOSA	01 02 03 04 05 06 07 08	PREDIAL	18,04	785,22
04.002.019.00.9	PAULO IADELIOSA	01 02 03 04 05 06 07 08	PREDIAL	11,32	482,41
24.013.012.00.2	PAULO MARCELO CARMATI	03 04 05 06 07 08	TERRITORIAL	3,24	20,18
45.014.011.00.9	PAULO MARQUES	01 02 03 04 05 06 07 08	PREDIAL	7,15	33,70
39.011.028.00.9	PAULO OSMAR REGERI	03 06 07 08	TERRITORIAL	2,04	135,49
24.012.015.00.5	PEDRO ANTONIO FRANCESCHINI	01 02 03 04 05 06 07 08	PREDIAL	6,04	170,51
18.018.002.00.7	PEDRO BERGUE	01 02 03 04 05 06 07 08	PREDIAL	14,84	111,30
34.007.014.00.8	PEDRO BISCHOFF	01 02 03 04 05 06 07 08	PREDIAL	12,44	250,29
08.010.015.00.1	PEDRO DA SILVA PRADO	03 04 05 06 07 08	PREDIAL	6,10	38,50
20.018.037.00.2	PEDRO DO NASCIMENTO	07 08	TERRITORIAL	6,02	37,79
20.039.039.00.5	PEDRO DO NASCIMENTO	01 02 03 04 05 06 07 08	TERRITORIAL	13,56	272,82
21.018.008.00.2	PEDRO F DA CONCEICAO	04 05 06 07 08	PREDIAL	5,75	151,92
89.014.008.00.4	PEDRO G MENDES-HEDELMOS	01 02 03 04 05 06 07 08	PREDIAL	7,24	203,20
45.027.001.00.0	PEDRO MARTINI FERREIRA	01 02 03 04 05 06 07 08	PREDIAL	7,15	208,13
20.009.011.00.7	PEDRO TOMAZ PIGATI	01 02 03 04 05 06 07 08	PREDIAL	23,00	482,76
02.009.009.00.0	PETERLE FOFFA	01 02 03 04 05 06 07 08	PREDIAL	15,48	625,72
20.019.014.00.2	PLINIO APARECIDO BRAZ PINTO-DU	06 07 08	TERRITORIAL	3,90	16,34
01.011.012.00.1	PRIMEIRA IGREJA BATISTA	01 02 03 04 05 06 07 08	PREDIAL	5,72	242,56
26.001.045.00.0	PRIMO BERNARDI	06 07 08	PREDIAL	6,63	442,48
20.003.027.00.0	RAFAEL SABUNGI	08	PREDIAL	6,61	123,34
39.002.011.00.2	RAIMUNDO FERREIRA FERNANDES	07 08	TERRITORIAL	1,02	2,27
89.002.012.00.4	RAIMUNDO NONATO CAMPOS	05 07 08	PREDIAL	2,08	6,26
45.006.018.00.5	RAMOR GUTERRES	01 02 03 04 05 06 07 08	PREDIAL	0,60	0,60

*** PREFEITURA MUNICIPAL DE PIRASSUNUNGA - BANCO DE PROCESSAMENTO DE DADOS ***

21/08/91
 Codigo de Verificacao
 Codigo de Controle
 Codigo de Acesso

CADASTRO	CONTRIBUINTE	PARCELAS	TIPO	NZ\$ UL DIV.	NZ\$ UL PAGO
08.005.017.00.5	RAUL MANTOAN	07 08	TERRITORIAL	1,68	49,43
11.012.013.00.4	REGINA YOLANDA MARCOMINI	01 02 03 04 05 06 07 08	PREDIAL	14,68	410,10
20.052.007.00.0	REINALDO ANTONIO MAZZOTTI	06 07 08	TERRITORIAL	5,79	91,13
20.052.008.00.8	REINALDO ANTONIO MAZZOTTI	06 07 08	TERRITORIAL	5,58	87,83
24.006.010.00.0	REINALDO CARIDADE	01 02 03 04 05 06 07 08	TERRITORIAL	4,44	33,30
37.007.019.00.7	REINALDO ZERBETTO	01 02 03 04 05 06 07 08	TERRITORIAL	5,96	251,98
18.039.010.00.4	RENATO AUGUSTO DA SILVA E OU	01 02 03 04 05 06 07 08	TERRITORIAL	8,12	39,13
04.004.016.00.6	RENATO DE SOUZA LEITE	04 05 06 07 08	PREDIAL	17,16	405,09
02.007.018.00.0	RENATO TEIXEIRA	04 05 06 07 08	PREDIAL	10,15	56,64
02.007.019.01.7	RENATO TEIXEIRA	04 05 06 07 08	TERRITORIAL	20,75	310,21
11.031.002.00.3	REONIDOS EMP MELH IMOB SC LTDA	01 02 03 04 05 06 07 08	TERRITORIAL	5,08	102,21
29.007.021.00.0	RICHIEL CESAR DE JESUS PIVA	04 05 06 07 08	TERRITORIAL	4,25	63,54
07.007.012.00.6	RICIERI MARTINI	01 02 03 04 05 06 07 08	PREDIAL	10,68	301,50
29.015.008.01.8	RITA VERGILIO	01 02 03 04 05 06 07 08	PREDIAL	7,40	85,91
29.015.008.00.3	RITA VERGILIO	01 02 03 04 05 06 07 08	PREDIAL	12,20	141,64
29.004.021.00.7	ROBERTO AGUILA GALVEZ	01 02 03 04 05 06 07 08	PREDIAL	11,64	135,14
01.025.005.00.9	ROBERTO BRUND	01 02 03 04 05 06 07 08	PREDIAL	19,24	273,33
02.003.007.01.3	ROBERTO BRUND	01 02 03 04 05 06 07 08	PREDIAL	17,64	204,86
27.023.008.00.4	ROBERTO CORREIA	01 02 03 04 05 06 07 08	PREDIAL	9,40	387,02
11.010.015.02.9	ROBERTO CORREIA	01 02 03 04 05 06 07 08	TERRITORIAL	8,28	343,05
11.010.015.03.7	ROBERTO LUIZ FANTINATO	01 02 03 04 05 06 07 08	TERRITORIAL	5,96	44,70
23.004.012.00.7	ROBERTO SEBASTIAO QUEIROZ	01 02 03 04 05 06 07 08	TERRITORIAL	6,84	51,30
89.006.005.00.8	ROBSON LUIS CHIMINAZZO E OUTRO	06 07 08	PREDIAL	7,72	57,90
4.5.018.018.00.8	RODOLFO MARIA	01 02 03 04 05 06 07 08	PREDIAL	5,48	125,72
09.016.001.00.5	ROMEU BARBIN JUNIOR	01 02 03 04 05 06 07 08	PREDIAL	11,24	41,10
06.006.030.00.8	ROMEU BARBIN JUNIOR	01 02 03 04 05 06 07 08	PREDIAL	19,40	93,50
50.011.010.00.0	ROMEU BARBIN JUNIOR	01 02 03 04 05 06 07 08	TERRITORIAL	3,72	17,93
01.025.006.00.6	ROSI MARI DINIZ ANCHAO VENECHI	04 05 06 07 08	PREDIAL	26,30	799,19
54.007.002.00.9	ROSI EMPREND IMOB S/C LTDA	02 03 04 05 06 07 08	TERRITORIAL	3,36	408,76
54.011.001.00.8	ROSI EMPREND IMOB S/C LTDA	02 03 04 05 06 07 08	TERRITORIAL	4,20	167,65
54.011.002.00.5	ROSI EMPREND IMOB S/C LTDA	02 03 04 05 06 07 08	TERRITORIAL	96,69	3,78
54.011.004.00.0	ROSI EMPREND IMOB S/C LTDA	02 03 04 05 06 07 08	TERRITORIAL	4,13	165,34
54.011.005.00.7	ROSI EMPREND IMOB S/C LTDA	02 03 04 05 06 07 08	TERRITORIAL	4,20	167,65
54.011.006.00.4	ROSI EMPREND IMOB S/C LTDA	02 03 04 05 06 07 08	TERRITORIAL	4,27	169,96
54.011.007.00.1	ROSI EMPREND IMOB S/C LTDA	02 03 04 05 06 07 08	TERRITORIAL	4,24	172,27
54.011.008.00.9	ROSI EMPREND IMOB S/C LTDA	02 03 04 05 06 07 08	TERRITORIAL	4,41	174,59
54.011.009.00.6	ROSI EMPREND IMOB S/C LTDA	02 03 04 05 06 07 08	TERRITORIAL	4,42	176,90
54.011.010.00.7	ROSI EMPREND IMOB S/C LTDA	02 03 04 05 06 07 08	TERRITORIAL	4,62	191,52
54.011.011.00.4	ROSI EMPREND IMOB S/C LTDA	02 03 04 05 06 07 08	TERRITORIAL	4,62	181,52
01.004.013.00.9	RUBENS ANTONIO RODRIGUES	06	TERRITORIAL	4,76	186,15
46.004.012.00.4	RUBENS CESAR FERREIRA	07 08	PREDIAL	5,01	5,01
45.013.040.00.6	RUBENS FAGUNDES	02 03 04 05 06 07 08	PREDIAL	1,02	2,43
45.008.030.00.9	RUDIVAL ALVES DA SILVA	01 02 03 04 05 06 07 08	PREDIAL	5,12	35,11
18.022.028.00.3	RUI SIMOES	01 02 03 04 05 06 07 08	PREDIAL	7,00	52,50
29.001.060.00.1	SABINO CARLOS DA SILVA	03 04 05 06 07 08	PREDIAL	10,36	272,46
41.012.017.00.6	SAMUEL REIS	01 02 03 04 05 06 07 08	PREDIAL	4,32	26,92
43.006.006.00.0	SANTA CRUZ EMP IMOB SC LTDA	02 03 04 05 06 07 08	TERRITORIAL	9,00	254,07
43.006.007.00.8	SANTA CRUZ EMP IMOB SC LTDA	02 03 04 05 06 07 08	TERRITORIAL	3,64	107,49
43.006.008.00.5	SANTA CRUZ EMP IMOB SC LTDA	02 03 04 05 06 07 08	TERRITORIAL	3,29	97,15
43.007.005.00.7	SANTA CRUZ EMP IMOB SC LTDA	02 03 04 05 06 07 08	TERRITORIAL	3,95	117,82
43.009.006.00.4	SANTA CRUZ EMP IMOB SC LTDA	02 03 04 05 06 07 08	TERRITORIAL	3,99	117,82
43.009.010.00.7	SANTA CRUZ EMP IMOB SC LTDA	02 03 04 05 06 07 08	TERRITORIAL	3,99	117,82

SEÇÃO DE PROCESSAMENTO DE DADOS

2/08/91
 G. Ferraz
 Gerente Administrativo


C A D A S T R O	C O N T R I B U I N T E	P A R C E L A S	T I P O	NCZ\$ VL DIV.	NCZ\$ VL PAGO
43.009.016.00.0	SANIA CRUZ EMP IMOB SC LTDA	02 03 04 05 06 07 08	TERRITORIAL	4,48	132,29
43.010.001.00.0	SANIA CRUZ EMP IMOB SC LTDA	02 04 04 05 06 07 08	TERRITORIAL	5,38	173,64
43.010.002.00.8	SANIA CRUZ EMP IMOB SC LTDA	02 03 04 05 06 07 08	TERRITORIAL	4,06	119,89
43.010.003.00.5	SANIA CRUZ EMP IMOB SC LTDA	02 03 04 05 06 07 08	TERRITORIAL	4,06	119,89
43.015.017.00.3	SANIA CRUZ EMP IMOB SC LTDA	02 03 04 05 06 07 08	TERRITORIAL	5,81	171,57
43.016.011.00.4	SANIA CRUZ EMP IMOB SC LTDA	02 03 04 05 06 07 08	TERRITORIAL	4,48	132,29
43.017.014.00.0	SANIA CRUZ EMP IMOB SC LTDA	02 03 04 05 06 07 08	TERRITORIAL	6,22	193,04
43.018.011.00.8	SANIA CRUZ EMP IMOB SC LTDA	02 03 04 05 06 07 08	TERRITORIAL	3,43	103,22
43.021.003.00.9	SANIA CRUZ EMP IMOB SC LTDA	02 03 04 05 06 07 08	TERRITORIAL	4,83	145,40
21.005.014.00.2	SEBASTIAO A DE OLIVEIRA	06 07 08	PREDIAL	5,49	165,69
14.015.002.00.0	SEBASTIAO ANTONIO PAVAO	01 02 03 04 05 06 07 08	PREDIAL	7,80	234,83
07.007.025.00.4	SEBASTIAO CAELANO	01 02 03 04 05 06 07 08	PREDIAL	9,16	274,79
11.010.016.00.7	SEBASTIAO CARLOS DA SILVA	01 02 03 04 05 06 07 08	PREDIAL	9,88	296,79
03.014.025.00.2	SEBASTIAO DEVLITE	01 02 03 04 05 06 07 08	PREDIAL	3,18	95,87
29.001.048.01.6	SEBASTIAO DORTA DE TOLEDO	07 08	PREDIAL	9,80	293,50
04.007.004.00.4	SEBASTIAO J R DE CARVALHO	01 02 03 04 05 06 07 08	PREDIAL	6,44	193,30
29.004.020.02.8	SEBASTIAO OSVALDO DE ARRUDA	01 02 03 04 05 06 07 08	TERRITORIAL	7,56	227,77
21.001.011.00.8	SEBASTIAO RIBEIRO MENDES	01 02 03 04 05 06 07 08	TERRITORIAL	2,60	78,65
29.017.002.00.4	SEBASTIAO RODRIGUES	05 06 07 08	PREDIAL	7,56	227,77
29.008.011.00.4	SEBASTIAO ZOCCHER	01 02 03 04 05 06 07 08	PREDIAL	8,60	257,78
29.009.032.00.4	SEBASTIAO ZOCCHER	01 02 03 04 05 06 07 08	PREDIAL	8,60	257,78
26.011.012.00.2	SERGIO BAISSIA DE REZENDE	06 07 08	TERRITORIAL	3,81	114,12
23.015.004.00.2	SERGIO JOSE JAMEL	01 02 03 04 05 06 07 08	PREDIAL	7,00	210,81
35.015.004.00.8	SERGIO LUIZ ANANIAS EMMES	01 02 03 04 05 06 07 08	TERRITORIAL	4,68	140,26
37.003.001.00.7	SERGIO LUIZ CIANPI E OUTRO	07 08	TERRITORIAL	2,94	88,26
11.008.018.00.6	SERGIO MARCELINO P DA SILVA	01 02 03 04 05 06 07 08	PREDIAL	11,96	357,59
03.021.018.00.2	SERGIO VICENTE TOSNOLI	06 07 08	PREDIAL	36,69	109,86
08.011.008.00.1	SHOJI MIURA	03 04 05 06 07 08	TERRITORIAL	8,34	250,82
08.011.008.00.1	SHOJI MIURA	03 04 05 06 07 08	TERRITORIAL	10,14	304,46
05.016.042.00.0	SOMIA P TARDERINO RISSACO	01 02 03 04 05 06 07 08	PREDIAL	14,78	444,46
43.003.011.00.7	SUA CRUZ EMP IMOB SC LTDA	02 03 04 05 06 07 08	TERRITORIAL	3,29	97,15
27.025.023.00.0	TARCISIO LUIS SCATOLINI	01 02 03 04 05 06 07 08	PREDIAL	18,36	539,78
27.025.024.00.7	TARCISIO LUIS SCATOLINI	01 02 03 04 05 06 07 08	PREDIAL	10,60	315,14
01.010.022.01.3	TEREZA BATISTA MARCELO	01 02 03 04 05 06 07 08	PREDIAL	22,44	668,30
24.026.019.00.6	TEREZA CABRAL ROSA	01 02 03 04 05 06 07 08	PREDIAL	4,44	131,40
23.012.012.00.1	TEREZINHA DE J LACERDA	01 02 03 04 05 06 07 08	PREDIAL	8,36	248,20
01.007.004.00.3	TEREZINHA ARANTES D MARUM-OUT	06	PREDIAL	5,76	171,76
04.016.012.00.0	THEREZINHA GRANES DIX MARUM	01 02 03 04 05 06 07 08	PREDIAL	18,12	539,37
34.002.002.00.3	TURIBIO JOSE NASCIMENTO	01 02 03 04 05 06 07 08	PREDIAL	11,16	334,70
04.025.021.00.4	VALDEMAR CAPOLETTI	01 02 03 04 05 06 07 08	PREDIAL	18,68	551,36
24.017.004.00.4	VALDEMAR NICOLICHE	01 02 03 04 05 06 07 08	TERRITORIAL	5,32	150,18
24.029.008.00.1	VALDEMAR NICOLICHE	01 02 03 04 05 06 07 08	PREDIAL	12,76	380,21
41.013.016.00.3	VALDEMAR BRANDAO	01 02 03 04 05 06 07 08	PREDIAL	7,64	225,70
24.022.006.01.3	VALDETE PEREIRA DA CRUZ.	01 02 03 04 05 06 07 08	TERRITORIAL	5,32	156,76
18.032.014.00.1	VALDOMIRO PEREIRA DE OLIVEIRA	01 02 03 04 05 06 07 08	TERRITORIAL	8,12	240,27
45.014.020.00.6	VALDOMIRO PEREIRA DE OLIVEIRA	01 02 03 04 05 06 07 08	PREDIAL	7,24	214,24
11.019.009.00.3	VALTER MARCUCCI	02 03 04 05 06 07 08	PREDIAL	5,67	166,30
24.032.008.00.8	VALTER PASCALINO GOMES	01 02 03 04 05 06 07 08	TERRITORIAL	7,88	232,88
24.032.008.00.8	VALTER PASCALINO GOMES	01 02 03 04 05 06 07 08	TERRITORIAL	91,74	271,15
34.007.004.00.1	VALTER PASCALINO GOMES	01 02 03 04 05 06 07 08	PREDIAL	7,88	232,88
29.001.010.00.8	DANIELA APARECIDA TINELLO	01 02 03 04 05 06 07 08	PREDIAL	7,48	220,48
01.010.010.00.8	DANIELA APARECIDA TINELLO	01 02 03 04 05 06 07 08	PREDIAL	2,38	70,38
01.010.010.00.8	DANIELA APARECIDA TINELLO	01 02 03 04 05 06 07 08	PREDIAL	2,38	70,38
01.010.010.00.8	DANIELA APARECIDA TINELLO	01 02 03 04 05 06 07 08	PREDIAL	2,38	70,38
01.010.010.00.8	DANIELA APARECIDA TINELLO	01 02 03 04 05 06 07 08	PREDIAL	2,38	70,38

21/08/91

SECHO DE PROCESSAMENTO DE DADOS

20/11/90

C A D A S T R O	C O N T R I B U I N T E	P A R C E L A S	T I P O	NCZ\$ VL DIV.	NCZ\$ VL PAGO
09.027.008.00.4	VLADIMIR STINGLING	01 02 03 04 05 06 07 08	TERRITORIAL	6,92	30,34
35.016.016.00.3	WAGNER DAVARI MIRAUDI	01 02 03 04 05 06 07 08	TERRITORIAL	4,28	424,22
35.012.017.00.0	WAGNER DAVARI MIRAUDI	01 02 03 04 05 06 07 08	TERRITORIAL	5,00	458,14
01.019.005.00.3	WALDEMAR DE FRANCESCHI	01 02 03 04 05 06 07 08	PREDIAL	26,30	739,63
39.009.008.00.9	WALDEMAR JORGE ARISTIDES	06 07 08	TERRITORIAL	1,52	25,38
14.009.012.00.0	WALDEMAR MORO	02 03 04 05 06 07 08	PREDIAL	14,42	269,05
89.034.014.00.9	WALDEMAR MORO	02 03 04 05 06 07 08	TERRITORIAL	12,82	921,92
89.034.015.00.6	WALDEMAR MURO	02 03 04 05 06 07 08	PREDIAL	15,82	1.046,45
23.002.009.00.3	WALDIR DE MEDEIROS	01 02 03 04 05 06 07 08	PREDIAL	6,82	48,90
37.005.023.00.3	WALTER CLAMP I	07 08	TERRITORIAL	1,42	4,42
20.006.004.00.9	WASHINGTON LUIZ DE ANDRADE	01 02 03 04 05 06 07 08	PREDIAL	33,62	1.358,26
12.015.019.00.8	WERNER SILBERIO ZITNER	01 02 03 04 05 06 07 08	TERRITORIAL	7,64	155,71
11.004.017.00.9	WILDES ANTONIO CONCEICAO	01 02 03 04 05 06 07 08	PREDIAL	9,32	69,90
23.012.016.00.0	WILSON CORREIA	01 02 03 04 05 06 07 08	PREDIAL	6,84	51,30
12.015.019.00.3	WILSON FERNANDO PION	01 02 03 04 05 06 07 08	PREDIAL	11,42	132,35
44.011.001.00.1	WILSON SARRIE VILELA	01 02 03 04 05 06 07 08	TERRITORIAL	8,04	93,34
94.006.019.00.6	WUELTI CUNHA M MENDONCA	01 02 03 04 05 06 07 08	TERRITORIAL	4,44	125,34
94.006.016.00.3	WUELTI CUNHA M MENDONCA F	01 02 03 04 05 06 07 08	TERRITORIAL	4,44	125,34
04.002.005.00.0	ZACARIAS PEDRO	01 02 03 04 05 06 07 08	PREDIAL	13,16	98,70
87.012.004.00.6	ZENAIDE ABELIA DOS SANTOS	01 02 03 04 05 06 07 08	PREDIAL	7,24	145,66
	TOTAL			8.472,04	216.338,45


 Manoel U. Trindade
 Chefe de Seção de Contas
 2/10/91

Jan 1991

CADASTRO	CONTRIBUINTE	PARCELAS	TIPO	C\$ UL DIV.	C\$ UL PAGU	DT-PAGTO
35.012.021.00.0	NADAU D APARECIDO MOREIRA	01 02 03 04 05 06 07 08	TERRITORIAL	0.83	965.60	25/04/91
11.004.021.00.8	ADAO DONIZETI PAULINO	01 02 03 04 05 06 07 08	TERRITORIAL	1.07	2.022.58	12/05/91
43.006.010.00.1	ADEMR FERREIRA	04 05 06 07 08	TERRITORIAL	0.40	1.412.97	11/03/91
42.002.011.00.5	ADEMR FERREIRA	01 02 03 04 05 06 07 08	TERRITORIAL	0.83	1.925.27	29/07/91
42.002.012.00.1	ADEMR FERREIRA	01 02 03 04 05 06 07 08	TERRITORIAL	0.83	1.861.12	13/03/91
04.026.026.02.6	ADELSON DE MORAES E OUTRA	08	PREDIAL	0.21	1.284.65	20/05/91
24.025.017.00.1	AP-ONSO GONCALVES CALDEIRA	01 02 03 04 05 06 07 08	PREDIAL	1.23	1.488.24	27/03/91
89.029.013.05.6	ALBERTO FUHLAN	01 02 03 04 05 06 07 08	TERRITORIAL	0.67	1.749.89	12/03/91
13.003.016.00.7	ALBERTO SPOLJARI E OUTRO	01 02 03 04 05 06 07 08	TERRITORIAL	10.91	8.704.63	20/05/91
29.002.070.00.4	ALCIDES CANDIDO MACHADO E OUTR	01 02 03 04 05 06 07 08	PREDIAL	1.07	2.023.44	07/03/91
23.003.013.00.5	ALCINA PILDGO ALBERTINI	01 02 03 04 05 06 07 08	PREDIAL	0.91	1.899.99	12/03/91
15.006.011.00.2	ALEXANDRE LOPES	01 02 03 04 05 06 07 08	PREDIAL	1.63	2.402.91	18/03/91
15.006.012.00.9	ALEXANDRE LOPES	01 02 03 04 05 06 07 08	PREDIAL	1.87	2.565.56	18/03/91
37.012.008.00.7	ALMERIO FORI	05 06 07 08	TERRITORIAL	0.40	1.387.50	20/05/91
20.011.011.00.3	ALVARO I BILENCOURI	01 02 03 04 05 06 07 08	PREDIAL	2.67	2.712.71	07/03/91
18.016.018.00.4	AMELIA CRISTINA F BASSI	04 05 06 07 08	PREDIAL	0.70	601.97	06/02/91
43.020.007.00.4	ANGELIA MARIA LUCHEITI E OUTRA	01 02 03 04 05 06 07 08	TERRITORIAL	1.07	2.022.58	21/03/91
89.013.025.00.9	ANGELSON ROLDO	01 02 03 04 05 06 07 08	TERRITORIAL	0.75	1.130.40	05/04/91
89.003.003.00.4	ANGELIA MARIA LUCHEITI E OUTRA	01 02 03 04 05 06 07 08	TERRITORIAL	0.75	1.804.91	14/03/91
19.007.022.00.0	ANUNIO A MARINHO SOBRINHO	01 02 03 04 05 06 07 08	PREDIAL	1.87	2.880.99	19/07/91
25.013.011.00.5	ANUNIO BERIOLINI	01 02 03 04 05 06 07 08	PREDIAL	1.39	1.609.28	09/04/91
33.015.002.00.7	ANUNIO CARLOS ALVES PIRES	01 02 03 04 05 06 07 08	PREDIAL	0.83	1.861.12	20/03/91
89.034.001.04.0	ANUNIO CARLOS DAVI	06 07 08	TERRITORIAL	0.21	1.302.59	18/03/91
29.008.030.00.5	ANUNIO CARLOS MARO E OUTRO	01 02 03 04 05 06 07 08	PREDIAL	1.71	2.057.95	05/03/91
24.011.007.00.7	ANUNIO CESAR ANUNIO	01 02 03 04 05 06 07 08	PREDIAL	0.91	1.341.48	22/03/91
45.011.021.00.4	ANUNIO ERDE NEID	01 02 03 04 05 06 07 08	PREDIAL	1.63	2.402.91	07/03/91
45.016.030.00.6	ANUNIO JORNALDO AMARO	01 02 03 04 05 06 07 08	PREDIAL	0.75	1.849.01	17/07/91
26.001.025.00.0	ANUNIO JOSE PINO-HERDEIROS	01 02 03 04 05 06 07 08	PREDIAL	0.91	1.996.68	19/07/91
30.005.001.00.7	ANUNIO LAVANDEIRA	02 03 04 05 06 07 08	TERRITORIAL	5.39	3.557.74	17/04/91
89.010.003.00.4	ANUNIO MENDES POZELLA	04 05 06 07 08	TERRITORIAL	0.70	1.649.43	21/03/91
24.032.010.00.7	ANUNIO PEDRO DE OLIVEIRA	01 02 03 04 05 06 07 08	PREDIAL	0.55	1.478.40	18/03/91
89.016.009.00.4	ANUNIO PEREIRA DOS SANTOS	01 02 03 04 05 06 07 08	PREDIAL	0.99	1.966.56	14/03/91
09.003.015.00.2	APARECIDO LUNGU	01 02 03 04 05 06 07 08	PREDIAL	1.15	2.077.60	14/03/91
04.020.031.00.8	ARACY C S FERNANDES QUINO	01 02 03 04 05 06 07 08	PREDIAL	1.07	1.369.84	04/04/91
23.004.001.00.0	ARIVALDO FELIPE	01 02 03 04 05 06 07 08	PREDIAL	1.71	2.456.71	15/03/91
29.008.068.00.1	ARISTEU JOSE BERIOLINI	01 02 03 04 05 06 07 08	TERRITORIAL	1.47	2.292.88	19/03/91
93.011.065.01.0	ARMANDO NANDELLI E OUTROS	01 02 03 04 05 06 07 08	TERRITORIAL	1.63	1.928.49	26/05/91
31.010.005.01.3	ARMANDO WASSUES	01 02 03 04 05 06 07 08	TERRITORIAL	0.83	1.437.78	15/07/91
11.012.010.00.1	AURELIANO DE FRANCESCO	05 06 07 08	PREDIAL	0.92	1.583.65	13/03/91
44.006.007.00.9	AWANDERNAI CUNHA LOPES	01 02 03 04 05 06 07 08	TERRITORIAL	1.47	2.292.88	13/03/91
14.022.003.00.2	BENEDITA PEREIRA MUMARI	06 07 08	PREDIAL	0.48	1.389.90	21/03/91
45.011.032.00.0	BENEDITO DO PRADO	01 02 03 04 05 06 07 08	PREDIAL	0.75	1.337.01	29/07/91
23.006.013.00.6	BENEDITO JOAO FRANCISCO	01 02 03 04 05 06 07 08	PREDIAL	0.91	1.913.74	15/03/91
01.014.027.00.1	BENEDITO VALIN NETO	06 07 08	PREDIAL	0.57	1.418.60	11/03/91
05.007.019.00.0	BENJAMIN PAVESI E OUTROS	01 02 03 04 05 06 07 08	PREDIAL	8.51	7.084.65	15/03/91
21.019.006.00.7	BRANCA AP V M CASTILHO-OUTIRA	05 06 07 08	TERRITORIAL	0.92	1.583.65	14/03/91
24.002.003.01.2	BRAS FRANCLINIO DE OLIVEIRA	01 02 03 04 05 06 07 08	PREDIAL	1.15	2.077.60	26/03/91
31.018.006.00.0	CAELANO DENOFRIO	01 02 03 04 05 06 07 08	TERRITORIAL	0.83	1.192.23	16/03/91
31.018.012.00.0	CAELANO DENOFRIO	01 02 03 04 05 06 07 08	TERRITORIAL	0.91	1.250.11	26/05/91
31.018.013.00.7	CAELANO DENOFRIO	01 02 03 04 05 06 07 08	TERRITORIAL	1.15	1.430.36	26/03/91
31.018.015.00.0	CAELANO DENOFRIO	01 02 03 04 05 06 07 08	TERRITORIAL	0.91	1.250.11	26/03/91
31.018.016.00.6	CAELANO DENOFRIO	01 02 03 04 05 06 07 08	TERRITORIAL	0.91	1.250.11	26/03/91
31.018.017.00.2	CAELANO DENOFRIO	01 02 03 04 05 06 07 08	TERRITORIAL	0.91	1.250.11	26/03/91

*** PREFEITURA MUNICIPAL DE PIRASSUNUNGA

SECAO DE PROCESSAMENTO DE DADOS

Dirigida por: *[Assinatura]*
 Data: 25/08/91
 07/91

PREFEITURA MUNICIPAL DE PIRASSUNUNGA
 SISTEMA DE I.P.T.U
 CONTRIBUINTE DIVIDA ATIVA - PAGO
 REFERENTE AO ANO DE - 1.988

CADASTRO	CONTRIBUINTE	PARCELAS	TIPO	CR\$ VL DIV.	CR\$ VL PAGO	DT-PAGTO
06.005.034.00.0	CANTIDIO BRETAS FILHO	01 02 03 04 05 06 07 08	PREDIAL	3.47	3.653,92	18/03/91
42.010.026.00.8	CARLOS AUGUSTO NELLE	03 04 05 06 07 08	PREDIAL	0,72	1.605,18	11/03/91
05.092.002.00.1	CASSIO RICARDO C MOREIRA	01 02 03 04 05 06 07 08	PREDIAL	3,63	3.561,76	26/03/91
03.026.003.00.1	CELIO CALEFFI	01 02 03 04 05 06 07 08	PREDIAL	4,19	4.124,44	07/03/91
12.004.019.00.1	CELSO PAULINO DA SILVA	01 02 03 04 05 06 07 08	PREDIAL	2,11	3.106,53	09/08/91
45.015.008.00.2	CICERO BERNARDINO DA SILVA	04 05 06 07 08	PREDIAL	0,35	1.389,90	15/03/91
27.011.015.00.6	CLAUDIO SANCHES	07 08	TERRITORIAL	0,30	1.318,14	12/03/91
95.005.022.00.9	DAVID ALVES DE OLIVEIRA	01 02 03 04 05 06 07 08	TERRITORIAL	0,67	872,52	28/08/91
04.017.027.00.7	DEISE FURUMATO DE OLIVEIRA	01 02 03 04 05 06 07 08	PREDIAL	2,03	2.674,40	18/03/91
04.005.003.01.1	DIALMA VALENIM ROSIM	07 08	PREDIAL	0,54	1.383,92	14/03/91
89.032.009.03.0	DIRELU ZEFERINO FERREILLE	01 02 03 04 05 06 07 08	PREDIAL	1,79	1.511,05	02/03/91
50.007.011.00.4	DONIZETTI ALBINO ALVES	01 02 03 04 05 06 07 08	TERRITORIAL	0,51	1.643,99	11/03/91
50.007.012.00.0	DONIZETTI ALBINO ALVES	01 02 03 04 05 06 07 08	TERRITORIAL	0,51	1.643,99	11/03/91
52.003.010.00.0	DOUGLAS BUENO	01 02 03 04 05 06 07 08	PREDIAL	0,83	1.861,12	13/03/91
04.006.032.00.4	DURVALINA E DU AMARAL	04 05 06 07 08	PREDIAL	1,15	1.745,11	19/03/91
09.024.004.00.0	EDBERTE ROSA	01 02 03 04 05 06 07 08	PREDIAL	2,35	2.894,46	21/03/91
42.009.015.00.6	EDELY PERES DE OLIVEIRA	02 03 04 05 06	TERRITORIAL	0,60	976,48	27/03/91
42.009.030.00.5	EDELY PERES DE OLIVEIRA	02 03 04 05 06	TERRITORIAL	2,03	2.274,40	07/03/91
31.011.006.00.5	EDGAR VANDERLEI LUIZ DA SILVA	01 02 03 04 05 06 07 08	PREDIAL	0,42	1.369,56	18/03/91
18.031.015.00.2	EDINALDO JULIAN E QUIRA	06 07 08	TERRITORIAL	0,83	1.861,12	11/03/91
52.011.010.00.5	EDSON MIGUEL DA SILVA	01 02 03 04 05 06 07 08	PREDIAL	0,90	1.686,77	07/03/91
12.005.013.01.5	EDVALDO LUIZ BELUCCI ZILLOTTO	03 04 05 06 07 08	TERRITORIAL	0,91	1.514,51	06/03/91
46.005.010.00.2	ELISABETE PAVAO	01 02 03 04 05 06 07 08	TERRITORIAL	0,45	1.377,78	07/03/91
27.013.012.00.4	ERMELINDA F FRANCESCHINI	06 07 08	TERRITORIAL	0,46	1.360,00	11/03/91
44.001.004.00.1	EUGENIO BARBOSA FILHO	07 08	TERRITORIAL	1,32	1.843,77	10/04/91
20.033.007.00.9	EVALDO ANUNIO LENCIONI TITIU	03 04 05 06 07 08	PREDIAL	1,32	1.360,00	11/03/91
39.005.022.00.8	FIRMINO TEIXEIRA BATISTA	01 02 03 04 05 06 07 08	TERRITORIAL	1,07	2.015,74	11/03/91
20.030.027.00.9	FRANCLIMAR NOBUDEIRA VENTURA	01 02 03 04 05 06 07 08	TERRITORIAL	1,87	2.565,56	13/03/91
52.003.009.00.1	FRANCISCA FERREIRA DE SOUZA	01 02 03 04 05 06 07 08	PREDIAL	0,75	1.804,91	27/03/91
20.006.005.00.9	FRANCISCU A C DE OLIVEIRA	01 02 03 04 05 06 07 08	TERRITORIAL	2,45	2.935,25	08/03/91
20.006.006.00.5	FRANCISCU A C DE OLIVEIRA	01 02 03 04 05 06 07 08	PREDIAL	3,23	3.491,27	08/03/91
41.001.003.00.0	FRANCISCU A DE G CARVALHO	01 02 03 04 05 06 07 08	TERRITORIAL	0,83	1.861,12	11/03/91
29.007.010.02.6	FRANCISCU ASSIS DA MATA E OUT	01 02 03 04 05 06 07 08	TERRITORIAL	1,87	1.804,91	29/03/91
45.013.012.00.2	FRANCISCU ASSIS DA MATA E OUT	01 02 03 04 05 06 07 08	PREDIAL	0,83	1.861,12	20/03/91
89.008.002.00.4	FRANCISCO GONCALVES	07 08	PREDIAL	0,16	1.280,10	11/03/91
35.012.020.00.4	FRANCISCO LUIZ NICOLIELLO	01 02 03 04 05 06 07 08	PREDIAL	1,39	1.282,86	25/04/91
11.005.005.00.6	FRANCISCO MALAVIDAS	01 02 03 04 05 06 07 08	PREDIAL	1,23	1.731,17	06/03/91
51.002.010.00.8	FRANCISCO MULLONI E QUIRO	01 02 03 04 05 06 07 08	TERRITORIAL	1,71	1.464,01	23/04/91
13.015.005.00.5	GABRIEL VIEIRA JUNIOR	01 02 03 04 05 06 07 08	TERRITORIAL	1,39	2.240,25	12/03/91
93.011.021.00.4	GENESIO ZANELLA	01 02 03 04 05 06 07 08	PREDIAL	0,99	1.309,32	08/04/91
45.018.003.00.1	GEORGELOWN VAZ	01 02 03 04 05 06 07 08	PREDIAL	0,75	1.405,58	06/03/91
24.009.005.00.2	GERALDO SILVANIA FERREIRA	01 02 03 04 05 06 07 08	PREDIAL	1,07	1.100,70	17/04/91
24.011.002.01.5	GERALDO LUIZ BALDIN	01 02 03 04 05 06 07 08	PREDIAL	1,79	2.512,94	02/04/91
27.014.020.00.0	GILBERTO CASTELO GAMBAGORIE	01 02 03 04 05 06 07 08	TERRITORIAL	1,31	1.787,42	12/03/91
27.014.021.00.7	GILBERTO CASTELO GAMBAGORIE	01 02 03 04 05 06 07 08	TERRITORIAL	1,31	1.787,42	14/03/91
20.027.031.00.6	GILHERME VIEIRA CAVALCANTI	05 06 07 08	TERRITORIAL	0,72	1.509,50	14/03/91
20.019.032.00.3	GILHERME VIEIRA CAVALCANTI	08	TERRITORIAL	0,33	1.310,96	15/03/91
12.005.013.00.0	GUILHERMINA DE O JUSTINO	01 02 03 04 05 06 07 08	PREDIAL	1,55	2.349,09	18/03/91
45.008.012.00.8	HEVALDO BARBOSA DA COSTA	01 02 03 04 05 06 07 08	PREDIAL	0,83	1.861,12	11/03/91
45.014.004.00.3	HIGIENIO VIEIRA GONCALVES	04 05 06 07 08	PREDIAL	0,35	1.387,29	11/03/91
10.004.005.00.4	HUMBERTO JOSE LORELLI	01 02 03 04 05 06 07 08	TERRITORIAL	0,83	1.861,12	13/03/91
11.014.028.00.5	ILDO DE CAMPOS	01 02 03 04 05 06 07 08	PREDIAL	1,55	2.349,09	13/03/91
14.022.009.00.0	IRAN OLIVEIRA PINHEIRO	01 02 03 04 05 06 07 08	PREDIAL	1,47	2.292,88	13/03/91
20.032.020.00.1	IRENE VERRAEN GRISI	01 02 03 04 05 06 07 08	TERRITORIAL	1,97	2.565,56	18/03/91

SECAO DE PROCESSAMENTO DE DADOS **

Guilherme N. Tereza
 Chefe de Seção

CADASTRO	C O N T R I B U I N T E	P A R C E L A S	T I P O	C#* VL DIV.	C#* VL PAGO	DT-PAGO
15.005.017.00.7	ISRAEL APARECIDO CARDOSO NETO	01 02 03 04 05 06 07 08	PREDIAL	2.03	646,34	06/03/91
36.018.005.07.6	LAZARO TRAVAGIM	05 06 07 08	TERRITORIAL	0.48	1.418,95	07/03/91
95.005.001.00.1	JADIR ROSA	01 02 03 04 05 06 07 08	TERRITORIAL	0.67	1.744,88	08/03/91
19.001.016.00.5	JALME ANTONIO BENIM	01 02 03 04 05 06 07 08	PREDIAL	1.63	2.402,91	12/03/91
14.013.003.00.3	JAIR MOURAO	01 02 03 04 05 06 07 08	PREDIAL	3,55	3.710,14	19/03/91
11.025.018.00.6	JANDIRA GASPARI SCHUBART	01 02 03 04 05 06 07 08	PREDIAL	2,27	1.838,25	11/03/91
89.019.002.00.0	JAUULLINE PEREIRA COSTA-OUTRA	03 04 05 06 07 08	TERRITORIAL	0,48	1.477,58	11/03/91
23.016.019.00.7	JAU ANDRE DE CARVALHO	01 02 03 04 05 06 07 08	PREDIAL	0,99	1.967,56	14/03/91
04.010.017.00.6	JAU ARAUJO-HEREIROS	01 02 03 04 05 06 07 08	PREDIAL	2,35	2.894,46	11/03/91
21.019.001.00.5	JAU BATISTA	01 02 03 04 05 06 07 08	PREDIAL	1,15	1.430,46	11/04/91
89.014.015.00.7	JAU BATISTA DO NASCIMENTO	01 02 03 04 05 06 07 08	PREDIAL	0,91	1.913,74	15/03/91
10.006.009.00.7	JAU BATISTA GUERRA	01 02 03 04 05 06 07 08	TERRITORIAL	0,83	1.861,12	20/03/91
12.013.003.00.7	JAU BATISTA PAIVA	01 02 03 04 05 06 07 08	PREDIAL	2,11	1.694,20	29/04/91
11.004.022.00.4	JAU CARDOSO DE MORAES	01 02 03 04 05 06 07 08	PREDIAL	1,39	2.240,25	13/03/91
24.018.007.00.4	JAU CIRIACILHO	01 02 03 04 05 06 07 08	PREDIAL	0,99	1.345,00	07/05/91
01.023.001.00.0	JAU DE OLIVEIRA - I	01 02 03 04 05 06 07 08	TERRITORIAL	0,75	1.804,91	13/03/91
26.017.003.00.1	JAU GUESSO NETO E OUTRO	06 07 08	TERRITORIAL	0,30	1.331,29	20/03/91
89.008.015.00.9	JAU MANOEL DE LIMA	01 02 03 04 05 06 07 08	PREDIAL	0,99	1.967,56	18/03/91
04.067.016.00.2	JAU MARCONI	01 02 03 04 05 06 07 08	PREDIAL	12,91	10.082,84	11/03/91
95.007.045.00.3	JUADUIM PEREIRA DA SILVA	01 02 03 04 05 06 07 08	TERRITORIAL	0,67	711,29	21/01/91
18.012.008.02.0	JUAGUIM RODRIGUES GUERRA	03 04 05 06 07 08	PREDIAL	0,84	1.666,73	11/03/91
18.012.008.02.0	JUAGUIM RODRIGUES GUERRA	03 04 05 06 07 08	PREDIAL	0,48	1.481,19	11/03/91
23.016.006.00.2	JUAGUIM T DE SOUZA PRIMO	01 02 03 04 05 06 07 08	PREDIAL	0,75	1.804,91	11/03/91
89.045.011.00.3	JURBE ALBIRU	05 04 05 06 07 08	PREDIAL	0,60	1.542,98	14/03/91
43.007.020.00.8	JURBE GUILHERME MONEZI	01 02 03 04 05 06 07 08	PREDIAL	1,31	2.186,43	13/03/91
52.003.004.00.0	JURBE PEREIRA	01 02 03 04 05 06 07 08	PREDIAL	0,75	1.804,91	15/03/91
45.013.020.00.5	JORGE SALVADOR GOMES	08	PREDIAL	0,09	1.257,14	13/03/91
35.012.001.00.0	JOSE ANTONIO TUFFOLI	01 02 03 04 05 06 07 08	PREDIAL	7,63	6.482,46	11/03/91
42.010.027.00.4	JOSE APARECIDO DE ALMEIDA	01 02 03 04 05 06 07 08	TERRITORIAL	0,99	1.968,37	11/03/91
19.005.028.00.1	JOSE APARECIDO FEIXEIRA	01 02 03 04 05 06 07 08	TERRITORIAL	1,47	1.893,96	05/03/91
89.004.017.00.7	JOSE BASTOS DE MIRANDA	01 02 03 04 05 06 07 08	TERRITORIAL	0,83	1.861,12	13/03/91
10.004.013.00.7	JOSE BATISTA FILHO	04 05 06 07 08	TERRITORIAL	0,45	1.435,34	12/03/91
34.018.005.15.7	JOSE BENEDITO R. DE MORAES-OUTI	08	TERRITORIAL	0,12	1.264,32	11/03/91
20.011.025.00.4	JOSE CANDIDO MACHADO E OUTROS	02 03 04 05 06 07 08	TERRITORIAL	1,96	2.399,32	20/03/91
20.031.015.00.4	JOSE CANDIDO MACHADO FILHO	02 03 04 05 06 07 08	TERRITORIAL	1,54	2.148,16	20/03/91
20.031.016.00.0	JOSE CANDIDO MACHADO FILHO	02 03 04 05 06 07 08	TERRITORIAL	1,54	2.148,16	20/03/91
44.001.027.00.1	JOSE CARLOS CAMPOS	01 02 03 04 05 06 07 08	TERRITORIAL	1,31	2.186,43	18/03/91
27.025.009.00.3	JOSE CARLOS FERNANDES	08	TERRITORIAL	0,37	1.320,53	20/03/91
43.018.008.00.7	JOSE CARLOS SENARELLI	03 04 05 06 07 08	PREDIAL	1,50	2.007,03	11/03/91
89.038.003.00.9	JOSE CARLOS TEIXEIRA DE GODOY	01 02 03 04 05 06 07 08	TERRITORIAL	1,07	2.022,58	21/03/91
05.010.012.00.2	JOSE CIRDEIRO LUPA	06 07 08	TERRITORIAL	0,78	1.484,38	12/03/91
93.011.029.00.5	JOSE DALTO E OUTROS	01 02 03 04 05 06 07 08	PREDIAL	3,07	3.105,35	27/03/91
23.016.017.00.4	JOSE DE ARRUDA	01 02 03 04 05 06 07 08	PREDIAL	1,31	1.539,16	05/04/91
17.014.012.00.0	JOSE DE CARLI	01 02 03 04 05 06 07 08	PREDIAL	1,87	2.186,43	12/03/91
05.010.003.00.3	JOSE DE MELLO	01 02 03 04 05 06 07 08	PREDIAL	2,75	2.565,56	20/03/91
21.002.003.00.0	JOSE DE OLIVEIRA COSTA	03 04 05 06 07 08	PREDIAL	4,02	3.165,96	26/03/91
52.014.010.00.6	JOSE DE SOUZA BUENO JR	01 02 03 04 05 06 07 08	PREDIAL	0,75	1.928,60	18/04/91
24.042.003.00.5	JOSE FERREIRA DE GODOY	05 06 07 08	TERRITORIAL	0,36	1.405,58	07/03/91
29.013.008.00.3	JOSE FRANCISCO RIBEIRO	01 02 03 04 05 06 07 08	PREDIAL	1,07	1.373,15	21/03/91
01.016.013.00.8	JOSE FRANCISCO RIBEIRO	01 02 03 04 05 06 07 08	TERRITORIAL	3,39	2.729,98	05/03/91
01.016.014.00.4	JOSE FRANCISCO RIBEIRO	01 02 03 04 05 06 07 08	PREDIAL	2,91	2.463,61	05/03/91
01.027.022.00.3	JOSE FRANCISCO RIBEIRO	01 02 03 04 05 06 07 08	PREDIAL	4,83	3.513,04	05/03/91
03.020.010.00.6	JOSE FRANCISCO RIBEIRO	01 02 03 04 05 06 07 08	PREDIAL	4,75	3.486,00	05/03/91

*** PREFEITURA MUNICIPAL DE PIRASSUNUNGA

SECAO DE PROCESSAMENTO DE DADOS **

Quantidade de Pags: 3
 Causa de Saca do Fico: 46
 Data: 21/08/91

IP1133 PREFEITURA MUNICIPAL DE PIRASSUNUNGA CONTRIBUINTE DIVIDA ATIVA - PAGO SISTEMA DE I.P.T.U REFERENCIE AO ANO DE - 1.988

PAGINA: 4
EM: 21/08/91

CADASTRO	CONTRIBUINTE	PARCELAS	TIPO	CR\$ VL DIV.	CR\$ VL PAGO	DT-PAGTO
12.016.016.00.2	JOSÉ FRANCISCO RIBEIRO	01 02 03 04 05 06 07 08	TERRITORIAL	1.15	1.482,35	05/03/91
12.016.017.00.7	JOSÉ FRANCISCO RIBEIRO	01 02 03 04 05 06 07 08	TERRITORIAL	1.15	1.482,35	05/03/91
20.033.021.00.1	JOSÉ FRANCISCO RIBEIRO	01 02 03 04 05 06 07 08	TERRITORIAL	1.87	1.524,55	05/03/91
20.033.022.00.1	JOSÉ FRANCISCO RIBEIRO	01 02 03 04 05 06 07 08	TERRITORIAL	1.87	1.881,90	05/03/91
26.004.005.00.0	JOSÉ FRANCISCO RIBEIRO	01 02 03 04 05 06 07 08	TERRITORIAL	1.55	1.704,65	05/03/91
45.019.005.00.9	JOSÉ FRANCISCO RIBEIRO	01 02 03 04 05 06 07 08	TERRITORIAL	0.91	1.079,14	15/04/91
35.011.022.00.3	JOSÉ GERALDO RODRIGUES	03 04 05 06 07 08	TERRITORIAL	0.60	1.542,98	21/03/91
17.015.008.00.7	JOSÉ IRINEU ROSDEM	01 02 03 04 05 06 07 08	PREDIAL	1.31	2.186,43	12/03/91
27.010.014.00.6	JOSÉ LUIZ PEREIRA DA SILVA-LUI	01 02 03 04 05 06 07 08	PREDIAL	2.27	2.838,25	13/03/91
95.006.004.00.4	JOSÉ LUIZ RODRIGUES	01 02 03 04 05 06 07 08	TERRITORIAL	0.67	1.749,89	12/03/91
04.012.019.00.6	JOSÉ MARIA FUSCA NETO	02 03 04 05 06 07 08	PREDIAL	2.03	2.439,98	11/03/91
45.013.045.00.8	JOSÉ NILHOMEN SANTIAGO	01 02 03 04 05 06 07 08	TERRITORIAL	0.83	1.861,12	20/03/91
89.018.014.00.5	JOSÉ MUDESTO FILHO	01 02 03 04 05 06 07 08	TERRITORIAL	0.75	1.335,50	18/06/91
05.021.013.01.7	JOSÉ PERES TEIXEIRA E UDIRU	01 02 03 04 05 06 07 08	PREDIAL	6.35	5.614,17	15/03/91
45.017.005.00.0	JOSÉ PIVATO	04 05 06 07 08	TERRITORIAL	0.75	1.569,80	14/03/91
57.003.003.00.0	JOSÉ RENATO N ESTEVAN	07 08	TERRITORIAL	0.20	564,69	03/04/91
11.029.008.00.5	JOSÉ ROBERTO RUCHA	01 02 03 04 05 06 07 08	TERRITORIAL	0.91	1.250,11	27/03/91
11.012.016.00.0	JURANDIR MANZAIU	01 02 03 04 05 06 07 08	TERRITORIAL	1.31	2.186,43	12/03/91
06.005.007.00.2	JUVENIL DOS SANTOS	01 02 03 04 05 06 07 08	PREDIAL	2.35	2.894,46	15/03/91
53.012.019.00.4	JUVENIL DOS SANTOS	01 02 03 04 05 06 07 08	TERRITORIAL	0.43	1.587,24	15/03/91
53.012.020.00.2	JUVENIL DOS SANTOS	01 02 03 04 05 06 07 08	TERRITORIAL	0.43	1.587,24	15/03/91
42.007.001.00.8	KAIBARA EMP IMOB LTDA	01 02 03 04 05 06 07 08	TERRITORIAL	0.99	1.967,56	13/03/91
15.007.014.00.5	LAIRA DA SILVA CAMARGO	07 08	TERRITORIAL	0.26	1.308,18	04/03/91
89.019.026.00.7	LAURINDA UMBELINA DA SILVA	01 02 03 04 05 06 07 08	TERRITORIAL	0.75	918,55	23/04/91
95.009.067.00.7	LAURINDA F DE SOUZA FILHO	01 02 03 04 05 06 07 08	TERRITORIAL	0.67	1.749,89	18/03/91
19.006.002.00.6	LAZARU ESTEVAO OLIVEIRA	01 02 03 04 05 06 07 08	TERRITORIAL	1.47	2.292,88	12/03/91
37.005.008.00.9	LEIDE MARINA FERREIRA PRAUD	01 02 03 04 05 06 07 08	TERRITORIAL	0.91	1.913,74	18/03/91
11.009.008.00.0	LEOPOLDO RUSARLU	01 02 03 04 05 06 07 08	TERRITORIAL	1.47	2.293,96	11/03/91
93.011.051.00.0	LEONEL DA RAVERA	01 02 03 04 05 06 07 08	TERRITORIAL	3.47	3.653,92	18/03/91
09.008.002.00.6	LOURDES M DE OLIVEIRA	07 08	TERRITORIAL	0.48	1.367,17	20/03/91
24.013.006.00.0	LOURIVAL FERNANDES DE OLIVEIRA	01 02 03 04 05 06 07 08	TERRITORIAL	0.83	1.361,12	18/03/91
12.013.007.00.0	LUCIANO MACHADO	01 02 03 04 05 06 07 08	TERRITORIAL	1.15	2.077,60	12/03/91
05.003.010.00.8	LUBOVICU CLARO	01 02 03 04 05 06 07 08	TERRITORIAL	1.07	2.022,58	18/03/91
20.007.001.00.7	LUIZ ANSELMO ANDRIELLI	08	TERRITORIAL	0.86	1.428,87	11/03/91
29.016.005.00.5	LUIZ AUGUSTI FILHO	01 02 03 04 05 06 07 08	TERRITORIAL	2.03	2.674,40	18/03/91
13.009.010.00.0	LUIZ AUGUSTO RODRIGUES DE SA	01 02 03 04 05 06 07 08	TERRITORIAL	0.75	1.303,25	15/03/91
04.005.015.00.9	LUIZ CARLOS DA SILVA	05 06 07 08	TERRITORIAL	0.64	896,00	16/07/91
23.002.005.00.9	LUIZ CARLOS FUZEBID DOS SANTOS	01 02 03 04 05 06 07 08	TERRITORIAL	0.83	965,60	07/05/91
24.011.008.00.5	LUIZ FERNANDES	01 02 03 04 05 06 07 08	TERRITORIAL	0.53	1.686,20	30/04/91
14.020.008.00.7	LUIZ FERRE	02 03 04 05 06 07 08	TERRITORIAL	1.26	1.067,68	17/04/91
43.002.026.00.0	LUIZ HENRIQUE CARDOSO	01 02 03 04 05 06 07 08	TERRITORIAL	0.99	1.967,56	21/03/91
27.011.014.00.0	LUIZ ROBERTO COSTA	01 02 03 04 05 06 07 08	TERRITORIAL	1.47	2.292,88	21/03/91
45.028.002.00.8	LUIZ ROBERTO VIEIRA	01 02 03 04 05 06 07 08	TERRITORIAL	0.67	1.749,89	14/03/91
03.020.016.00.4	LUIZ SAMORA	04 05 06 07 08	TERRITORIAL	0.75	1.569,80	11/03/91
09.026.004.00.7	LUIZ NEUSA DA SILVA CARRILHO	01 02 03 04 05 06 07 08	TERRITORIAL	1.07	2.022,58	13/03/91
18.015.008.01.3	LYGIA ARAUJU	01 02 03 04 05 06 07 08	TERRITORIAL	1.31	2.186,43	14/03/91
20.018.029.00.5	LYGIA ARAUJU	08	TERRITORIAL	0.29	1.302,59	14/03/91
20.015.030.00.2	MADELINE DA SILVA P VERRIERE	01 02 03 04 05 06 07 08	TERRITORIAL	2.11	2.720,22	08/03/91
89.021.004.00.7	MANOEL PEDRU DA SILVA	04 05 06 07 08	TERRITORIAL	0.40	1.412,62	15/03/91
89.021.005.00.3	MANOEL PEDRU DA SILVA	04 05 06 07 08	TERRITORIAL	0.40	1.412,62	15/03/91
95.010.040.00.1	MARCELO EDUARDO SCHAUER	01 02 03 04 05 06 07 08	TERRITORIAL	0.67	1.749,89	14/03/91
43.003.011.00.7	MARCO ANTONIO SCODNAMIGLIO	01 02 03 04 05 06 07 08	TERRITORIAL	0.75	1.804,91	21/03/91
24.014.009.00.2	MARCUS BARBOSA	01 02 03 04 05 06 07 08	TERRITORIAL	0.67	1.749,89	14/03/91
43.009.011.00.7	MARCUS HAROLDU PIRONDI	01 02 03 04 05 06 07 08	TERRITORIAL	0.91	1.913,74	21/03/91

SECAO DE PROCESSAMENTO DE DADOS **

Quantidade de Transmissões
Cada de cada Ativo, de cada

IPITUSS PREFEITURA MUNICIPAL DE PIRASSUNUNGA
SISTEMA DE I.P.T.U

CONTRIBUINTE DIVIDA ATIVA - PAGO
REFERENTE AO ANO DE - 1.988

PAGINA: 5
EM: 21/08/91

C A D A S T R O	C O N T R I B U I N T E	P A R C E L A S	T I P O	C-R\$ VL DIV.	C-R\$ VL PAGO	DT-PAGO
15.005.020.00.8	MARIA AP LAVANDEIRA L DE BLAS	01 02 03 04 05 06 07 08	PREDIAL	3.55	3.710,14	18/03/91
45.022.008.00.4	MARIA APARECIDA ROQUE MAZZUCCO	01 02 03 04 05 06 07 08	PREDIAL	0,83	1.861,12	14/03/91
02.009.042.01.2	MARIA DE LOURDES PAVESI GODOY	01 02 03 04 05 06 07 08	PREDIAL	1,87	2.565,56	18/03/91
24.029.012.00.4	MARIA E DA RUICHA ZILUJUIU	03 04 05 06 07 08	TERRITORIAL	0,54	1.509,65	07/03/91
05.016.036.00.0	MARIA EMILIA FERREIRA CASCAO	02 03 04 05 06 07 08	PREDIAL	1,40	2.064,44	15/03/91
89.008.022.00.5	MARIA JOSE DE CAMPOS XAVIER	01 02 03 04 05 06 07 08	TERRITORIAL	0,75	943,05	15/04/91
45.013.016.00.8	MARIA JOSE MENDES DE A CAMPOS	01 02 03 04 05 06 07 08	PREDIAL	0,83	1.861,12	15/03/91
24.024.006.00.6	MARIA LURDES DE GODOY E OUTROS	08	PREDIAL	0,15	1.271,72	07/03/91
06.009.035.00.0	MARIA MIGUILLINA FAGGIAN D NERCO	01 02 03 04 05 06 07 08	PREDIAL	1,87	2.565,56	22/03/91
18.017.010.00.2	MARIA TERESINHA MARQUESINI	01 02 03 04 05 06 07 08	PREDIAL	2,03	3.257,03	08/08/91
03.022.032.00.7	MARINA DE A ANDRADE E FILHO	01 02 03 04 05 06 07 08	PREDIAL	3,87	3.925,42	14/03/91
43.005.002.00.5	MARIU DONIZELI F DE MAIUS	01 02 03 04 05 06 07 08	TERRITORIAL	0,99	1.568,37	04/03/91
04.012.005.00.5	MARLENE APARECIDA METZNER	08	PREDIAL	0,32	585,74	22/03/91
20.012.041.00.3	MASSAO IKEMURI	01 02 03 04 05 06 07 08	TERRITORIAL	2,51	2.647,52	27/03/91
41.006.005.00.1	MAURO MELARIU E MARIA I LONGO	01 02 03 04 05 06 07 08	TERRITORIAL	0,83	788,23	10/01/91
04.014.012.00.9	MAXIMU DE ARAUJU	03 04 05 06 07 08	PREDIAL	1,98	2.148,61	11/03/91
89.014.005.00.1	MIGUEL ARCANJOU RUELA	01 02 03 04 05 06 07 08	PREDIAL	0,83	1.861,84	08/03/91
18.003.011.00.6	MILTON DELLA MUDESIA	01 02 03 04 05 06 07 08	PREDIAL	1,39	1.282,86	26/04/91
04.002.028.00.2	MIRIA TASSONI MURCELLI	01 02 03 04 05 06 07 08	PREDIAL	2,03	2.674,40	08/03/91
34.008.008.00.5	MUACIR MONTEIRO DE MORAES	01 02 03 04 05 06 07 08	PREDIAL	4,19	4.145,48	11/03/91
44.017.015.00.0	NELSON OLIVEIRA NETU	04 05 06 07 08	PREDIAL	2,05	1.506,66	25/03/91
13.007.003.00.9	NELSON RODRIGUES POURA	01 02 03 04 05 06 07 08	TERRITORIAL	0,83	1.865,51	11/03/91
24.031.006.00.8	NEUZA MARISE GALOVI	01 02 03 04 05 06 07 08	PREDIAL	0,91	1.514,51	07/03/91
29.001.032.00.1	NEUZA RAMOS DENOURIO E FILHOS	01 02 03 04 05 06 07 08	PREDIAL	1,39	1.609,28	03/04/91
31.019.005.01.6	NEUZA RAMOS DENOURIO E OUTROS	01 02 03 04 05 06 07 08	PREDIAL	0,91	1.250,11	03/04/91
31.019.006.00.4	NEUZA RAMOS DENOURIO E OUTROS	01 02 03 04 05 06 07 08	PREDIAL	0,83	1.192,23	03/04/91
15.004.011.00.5	NICOLAU MARCELIU GODOY	04 05 06 07 08	PREDIAL	0,95	1.457,80	27/03/91
14.020.008.00.4	NICOLAU RADAMES CRETTI	01 02 03 04 05 06 07 08	PREDIAL	2,51	2.447,31	04/04/91
11.027.005.00.9	NUNCIU LEURI	01 02 03 04 05 06 07 08	PREDIAL	1,07	2.022,58	15/03/91
22.001.034.00.7	ONISIO PEREIRA DE GODOY	01 02 03 04 05 06 07 08	PREDIAL	3,15	3.018,33	21/05/91
89.004.013.00.1	ONOFRE DE OLIVEIRA	01 02 03 04 05 06 07 08	TERRITORIAL	0,75	1.267,72	11/06/91
43.016.016.00.2	ONOFRE DE OLIVEIRA	01 02 03 04 05 06 07 08	TERRITORIAL	0,75	1.267,72	11/06/91
04.004.009.00.5	ORESTES DENOURIO	05 06 07 08	PREDIAL	1,07	2.022,58	18/03/91
12.021.003.00.2	ORESTES DENOURIO	05 06 07 08	PREDIAL	1,52	1.813,28	15/03/91
23.008.003.00.8	OSVALDU BEITALDU	01 02 03 04 05 06 07 08	TERRITORIAL	1,39	1.418,60	15/03/91
04.009.021.03.8	OSVALDU PEDRU LUIT	01 02 03 04 05 06 07 08	PREDIAL	1,39	1.418,60	23/05/91
12.014.008.00.2	PAULU CESAR MURIAMHEIRO	01 02 03 04 05 06 07 08	TERRITORIAL	5,31	4.880,01	12/03/91
39.010.001.00.5	PAULU MARQUEZINI	06 07 08	TERRITORIAL	1,07	2.022,58	12/03/91
45.022.004.00.4	PEDRU APARECIDU DE SOUZA	01 02 03 04 05 06 07 08	TERRITORIAL	0,83	1.861,12	12/03/91
14.027.002.00.4	PEDRU BRAGA SORRINHO	01 02 03 04 05 06 07 08	TERRITORIAL	1,39	2.240,25	11/03/91
04.013.005.00.9	PEDRU IAVUNI	01 02 03 04 05 06 07 08	PREDIAL	3,71	3.832,53	11/03/91
11.001.035.00.8	PEDRU WILSON VASQUES ALTHNU	01 02 03 04 05 06 07 08	PREDIAL	1,39	2.240,25	15/03/91
50.004.015.00.9	PREFEITURA MUNICIPAL PIRAS-	01 02 03 04 05 06 07 08	TERRITORIAL	0,43	1.587,24	20/03/91
50.004.016.00.5	PREFEITURA MUNICIPAL PIRAS-	01 02 03 04 05 06 07 08	TERRITORIAL	0,51	1.643,45	20/03/91
50.004.017.00.1	PREFEITURA MUNICIPAL PIRAS-	01 02 03 04 05 06 07 08	TERRITORIAL	0,43	1.578,40	07/03/91
50.005.002.00.8	PREFEITURA MUNICIPAL PIRAS-	01 02 03 04 05 06 07 08	TERRITORIAL	0,43	1.587,24	20/03/91
50.005.003.00.4	PREFEITURA MUNICIPAL PIRAS-	01 02 03 04 05 06 07 08	TERRITORIAL	0,43	1.587,24	20/03/91
50.005.004.00.0	PREFEITURA MUNICIPAL PIRAS-	01 02 03 04 05 06 07 08	TERRITORIAL	0,51	1.643,45	20/03/91
07.004.008.00.3	REINALDU PLELLI	04 05 06 07 08	PREDIAL	0,70	1.545,38	13/03/91
95.008.004.00.1	RENARDU GIANNINI JUNIOR	01 02 03 04 05 06 07 08	TERRITORIAL	0,67	1.749,89	19/03/91
24.003.006.00.7	RICARDU FAGLIANU	01 02 03 04 05 06 07 08	PREDIAL	1,87	2.565,56	13/03/91
29.007.021.00.1	RICHEL CESAR DE JESUS PIYA	05 06 07 08	TERRITORIAL	0,52	1.432,95	14/03/91
06.004.008.01.3	RICHERI ROSSIELLO	02 03 04 05 06 07 08	PREDIAL	2,52	2.731,81	20/03/91

SECAO DE PROCESSAMENTO DE DADOS **

Diante do que acima exposto,
em data de _____ de _____ de 1991,

CADASTRO	CONTRIBUINTE	PARCELAS	TIPO	CR\$ VL DIV.	CR\$ VL PAGO	DT-PAGTO
27.023.008.00.0	ROBERTO CORREIA	01 02 03 04 05 06 07 08	TERRITORIAL	1.23	1.803,00	07/08/91
17.014.009.00.0	ROBERTO FRANCISCO SOUZA	01 02 03 04 05 06 07 08	PREDIAL	1.55	2.349,09	14/03/91
13.004.006.02.1	ROBERTO WILLIAN GRUNINGER	01 02 03 04 05 06 07 08	PREDIAL	2.43	1.875,34	03/05/91
20.020.029.00.2	KUMEU CHIARABELLI NETO	02 03 04 05 06 07 08	TERRITORIAL	1.26	904,30	22/01/91
20.020.029.00.9	KUMEU CHIARABELLI NETO	02 03 04 05 06 07 08	TERRITORIAL	1.26	904,30	22/01/91
26.008.006.00.1	RUSA MARIANS	02 03 04 05 06 07 08	TERRITORIAL	0.91	1.773,81	13/03/91
26.008.007.00.3	RUSA MARIANS	02 03 04 05 06 07 08	TERRITORIAL	0.98	1.773,81	13/03/91
26.008.008.00.4	RUSA MARIANS	02 03 04 05 06 07 08	TERRITORIAL	0.98	1.814,48	13/03/91
26.008.009.00.0	RUSA MARIANS	02 03 04 05 06 07 08	TERRITORIAL	1.96	2.399,32	13/03/91
26.008.010.00.9	RUSA MARIANS	02 03 04 05 06 07 08	TERRITORIAL	0.98	1.814,48	13/03/91
26.008.011.00.5	RUSA MARIANS	02 03 04 05 06 07 08	TERRITORIAL	1.75	2.274,94	13/03/91
26.008.012.00.1	RUSA MARIANS	02 03 04 05 06 07 08	TERRITORIAL	0.98	1.814,48	13/03/91
26.008.013.00.8	RUSA MARIANS	02 03 04 05 06 07 08	TERRITORIAL	1.96	2.399,32	13/03/91
26.008.014.00.4	RUSA MARIANS	02 03 04 05 06 07 08	TERRITORIAL	1.96	2.399,32	13/03/91
26.008.015.00.0	RUSA MARIANS	02 03 04 05 06 07 08	TERRITORIAL	2.84	2.980,58	13/03/91
05.017.004.00.2	RUSSELLA SUELLI BORGES DE LIMA	01 02 03 04 05 06 07 08	PREDIAL	2.35	2.894,46	19/03/91
09.018.001.00.0	RUSSELLA SUELLI BORGES DE LIMA	01 02 03 04 05 06 07 08	PREDIAL	0.83	1.861,12	12/03/91
42.002.016.00.7	RUTE EVANGELISTA DE SOUZA	04 05 06 07 08	PREDIAL	0.60	1.502,32	14/03/91
93.011.034.00.1	SANTANA CRUZ EMP	01 02 03 04 05 06 07 08	TERRITORIAL	2.03	2.674,40	13/03/91
43.006.006.00.4	SANTANA CRUZ EMP	01 02 03 04 05 06 07 08	TERRITORIAL	0.83	1.861,12	21/03/91
43.006.007.00.0	SANTANA CRUZ EMP	01 02 03 04 05 06 07 08	TERRITORIAL	0.75	1.804,91	21/03/91
43.006.008.00.7	SANTANA CRUZ EMP	01 02 03 04 05 06 07 08	TERRITORIAL	0.75	1.804,91	21/03/91
43.009.005.00.9	SANTANA CRUZ EMP	01 02 03 04 05 06 07 08	TERRITORIAL	0.91	1.913,74	21/03/91
43.009.006.00.5	SANTANA CRUZ EMP	01 02 03 04 05 06 07 08	TERRITORIAL	0.91	1.913,74	21/03/91
43.009.016.00.0	SANTANA CRUZ EMP	01 02 03 04 05 06 07 08	TERRITORIAL	0.99	1.967,56	21/03/91
43.010.001.00.3	SANTANA CRUZ EMP	01 02 03 04 05 06 07 08	TERRITORIAL	1.15	2.077,60	21/03/91
43.010.002.00.0	SANTANA CRUZ EMP	01 02 03 04 05 06 07 08	TERRITORIAL	0.91	1.913,74	21/03/91
43.010.003.00.6	SANTANA CRUZ EMP	01 02 03 04 05 06 07 08	TERRITORIAL	0.91	1.913,74	21/03/91
43.015.017.00.5	SANTANA CRUZ EMP	01 02 03 04 05 06 07 08	TERRITORIAL	1.15	2.077,60	21/03/91
43.016.011.00.0	SANTANA CRUZ EMP	01 02 03 04 05 06 07 08	TERRITORIAL	1.15	2.077,60	21/03/91
43.017.014.00.3	SANTANA CRUZ EMP	01 02 03 04 05 06 07 08	TERRITORIAL	0.99	1.967,56	21/03/91
41.004.023.00.5	SANTANA CRUZ EMP	01 02 03 04 05 06 07 08	TERRITORIAL	0.91	1.913,74	11/03/91
21.019.003.01.6	SEBASTIAO CELIO FRANCISCO	01 02 03 04 05 06 07 08	TERRITORIAL	1.47	2.292,88	08/03/91
23.015.004.00.6	SEBASTIAO CELIO FRANCISCO	01 02 03 04 05 06 07 08	PREDIAL	0.99	1.967,56	08/03/91
20.006.003.00.6	SEBASTIAO DEVILTE FILHO	04 05 06 07 08	PREDIAL	2.35	2.280,92	22/03/91
41.001.017.00.4	SEBASTIAO VIRGINALE	01 02 03 04 05 06 07 08	PREDIAL	0.91	1.913,74	22/03/91
09.034.012.01.1	SELMA ROSANEIA DE TOLEDO-CUIRIS	02 03 04 05 06 07 08	PREDIAL	0.77	1.073,11	05/04/91
39.005.021.00.1	SERGIO APARECIDO AMENI	01 02 03 04 05 06 07 08	PREDIAL	1.07	1.369,84	02/04/91
17.006.023.00.7	SERGIO DE M OLIVEIRA	01 02 03 04 05 06 07 08	PREDIAL	1.79	2.512,94	19/03/91
23.001.011.00.5	SERGIO MALAUIAS FERREIRA	01 02 03 04 05 06 07 08	PREDIAL	1.15	1.582,00	01/07/91
12.003.007.00.0	SERGIO ROBERTO ANVERSA E QUIRS	01 02 03 04 05 06 07 08	PREDIAL	1.55	2.349,09	19/03/91
38.008.001.00.0	SILVANA MURCELLI E QUIRAS	01 02 03 04 05 06 07 08	TERRITORIAL	41.63	24.184,76	27/05/91
18.001.017.00.7	SILVANA MURCELLI E QUIRAS	05	TERRITORIAL	0.17	17	28/07/88
09.029.004.02.2	SITIRIA NIX DE ARAUJO MACIEL	01 02 03 04 05 06 07 08	TERRITORIAL	1.55	2.349,09	20/03/91
07.005.005.00.0	SITIRIA NIX DE ARAUJO MACIEL	01 02 03 04 05 06 07 08	TERRITORIAL	1.79	1.511,05	23/04/91
07.010.022.01.2	TUMAZ JOAO SPULJARIC	01 02 03 04 05 06 07 08	PREDIAL	2.83	3.219,78	20/03/91
13.003.011.00.5	TUMAZ JOAO SPULJARIC	01 02 03 04 05 06 07 08	PREDIAL	5.55	5.069,99	20/03/91
13.003.013.00.8	TUMAZ JOAO SPULJARIC	01 02 03 04 05 06 07 08	PREDIAL	2.91	3.275,99	20/03/91
13.003.014.00.4	TUMAZ JOAO SPULJARIC	01 02 03 04 05 06 07 08	PREDIAL	1.55	2.349,09	20/03/91
10.005.007.00.0	TRANSURTABORA CASTRUC LIDOA.	08	TERRITORIAL	0.10	1.258,34	18/03/91
89.036.003.01.0	VALDIR LUIZ LOPES	01 02 03 04 05 06 07 08	TERRITORIAL	1.15	2.077,60	19/03/91
95.002.011.00.6	VALDIR DUNIZETE MATEUS	01 02 03 04 05 06 07 08	TERRITORIAL	0.75	1.804,91	19/03/91
95.002.011.00.6	VALDIR DUNIZETE MATEUS	01 02 03 04 05 06 07 08	PREDIAL	1.15	2.077,60	11/03/91

SECAO DE PROCESSAMENTO DE DADOS **

GABINETE DO PREFEITO
 PIRASSUNUNGA - SP
 11/03/91

C A D A S T R O	C O N T R I B U I N T E	P A R C E L A S	T I P O	Cps VL DIV.	Cps VL PAGO	DT-PAGTO
89.018.021.00.1	VALDOMIRU MAZOTTI	01 02 03 04 05 06 07 08	PREDIAL	1.07	1.178,49	22/04/91
31.012.038.00.8	VANDERLEY MERNICK	01 02 03 04 05 06 07 08	PREDIAL	2.19	2.768,33	11/03/91
89.001.010.00.1	VANESSA APARECIDA TINELLO	01 02 03 04 05 06 07 08	PREDIAL	0,99	1.968,37	11/03/91
20.033.023.00.4	VIRGINIA CLAIRE RIBEIRO	01 02 03 04 05 06 07 08	TERRITORIAL	1,87	1.881,90	05/03/91
20.033.024.00.0	VIRGINIA CLAIRE RIBEIRO	01 02 03 04 05 06 07 08	TERRITORIAL	1,87	1.881,90	05/03/91
27.020.016.00.1	VIRGINIA CLAIRE RIBEIRO	01 02 03 04 05 06 07 08	TERRITORIAL	1,39	1.615,53	05/03/91
27.020.017.00.8	VIRGINIA CLAIRE RIBEIRO	01 02 03 04 05 06 07 08	TERRITORIAL	1,07	1.437,33	05/03/91
89.019.025.00.0	VIVU REGINAID	04 05 06 07 08	PREDIAL	0,40	1.412,62	15/03/91
45.004.004.00.0	WALTER VALLERIANO	01 02 03 04 05 06 07 08	PREDIAL	0,67	1.069,88	01/04/91
20.004.004.00.2	WASHINGTON LUIZ DE ANDRADE	01 02 03 04 05 06 07 08	PREDIAL	4,27	4.198,10	12/03/91
43.017.002.00.5	WILSON AFFONSO DE VIVO MORETTO	01 02 03 04 05 06 07 08	TERRITORIAL	1,15	2.077,60	15/03/91
43.017.004.00.8	WILSON AFFONSO DE VIVO MORETTO	01 02 03 04 05 06 07 08	TERRITORIAL	0,99	1.967,56	15/03/91
43.017.017.00.2	WILSON AFFONSO DE VIVO MORETTO	01 02 03 04 05 06 07 08	TERRITORIAL	1,15	2.077,60	15/03/91
46.001.022.00.6	ZULEIKA SIRAPACA	01 02 03 04 05 06 07 08	PREDIAL	0,99	1.967,56	15/03/91
	TOTAL			516,92	697.168,36	

Diretor Municipal
 CNE 1450-13481-1

lm /991

C A D A S T R O	C O N T R I B U I N T E	P A R C E L A S	T I P O	GR\$ VL DIV.	GR\$ VL PAGO	DT-PAGO
10.001.038.00.3	ADAO D APARECIDO MOREIRA	01 02 03 04 05 06 07 08	TERRITORIAL	7,08	1.178,47	21/06/91
11.004.021.00.1	ADAO D APARECIDO MOREIRA	01 02 03 04 05 06 07 08	TERRITORIAL	6,76	1.909,68	12/03/91
46.002.019.00.6	ADAILINO MORETO	01 02 03 04 05 06 07 08	TERRITORIAL	5,06	1.110,77	17/06/91
11.003.003.00.8	ADEMIR VAZ DE MOURA	01 02 03 04 05 06 07 08	PREDIAL	9,96	2.353,82	15/03/91
24.035.014.00.9	ADEMIR LUIS ROSA E OUTROS	04 05 06 07 08	PREDIAL	5,00	832,95	10/04/91
24.022.001.00.3	AEDSON GONCALVES CALDEIRA	03 04 05 06 07 08	PREDIAL	4,80	1.570,48	25/03/91
20.021.001.00.1	AGEINOR FERRAZ	01 02 03 04 05 06 07 08	PREDIAL	9,32	1.832,25	12/03/91
41.002.024.00.7	ALAIRON BUENO	04 05 06 07 08	PREDIAL	17,55	2.385,02	05/03/91
45.004.012.00.2	ALAIR DA SILVA CAMARGO	01 02 03 04 05 06 07 08	PREDIAL	8,60	2.177,10	15/03/91
13.003.016.00.0	ALBERTO SPOLJANIC E OUTRO	01 02 03 04 05 06 07 08	TERRITORIAL	6,84	1.948,38	19/03/91
06.009.027.00.6	ALCIDES CANDIDO MACHADO	01 02 03 04 05 06 07 08	TERRITORIAL	85,96	11.890,57	20/03/91
20.018.073.00.9	ALCIDES MILLON	01 02 03 04 05 06 07 08	PREDIAL	36,92	5.604,09	31/05/91
23.003.013.00.0	ALCINA PIOLUGO ALBERTINI	05 06 07 08	PREDIAL	14,52	2.946,39	13/03/91
37.005.029.00.7	ALEXANDRE LOPES	01 02 03 04 05 06 07 08	TERRITORIAL	2,92	1.297,66	13/03/91
15.006.012.00.9	ALEXANDRE LOPES	01 02 03 04 05 06 07 08	PREDIAL	7,32	1.303,15	15/04/91
32.003.012.00.9	ALFREDO BERGA SOBRINHO	01 02 03 04 05 06 07 08	PREDIAL	13,00	2.696,04	18/03/91
20.011.011.00.4	ALVARO I BITEUCOURT	01 02 03 04 05 06 07 08	PREDIAL	14,92	2.938,01	18/03/91
04.010.008.00.0	ALZIRA ROSA RUSIM E OUTROS	01 02 03 04 05 06 07 08	TERRITORIAL	4,20	2.059,00	26/07/91
18.016.018.00.1	AMAZILIA DE SOUZA OLIVEIRA	01 02 03 04 05 06 07 08	PREDIAL	19,56	3.201,30	07/03/91
19.006.042.02.3	AMELIA BUNINI CARDOSO	01 02 03 04 05 06 07 08	PREDIAL	27,96	4.581,30	13/03/91
45.025.016.00.3	ANA DOS SANTOS	01 02 03 04 05 06 07 08	PREDIAL	9,88	1.309,05	06/02/91
89.013.025.00.0	ANDERSON RULCO	01 02 03 04 05 06 07 08	PREDIAL	17,64	2.753,85	04/04/91
31.003.026.00.5	ANDRE L E JULIANA ROSSONI	01 02 03 04 05 06 07 08	TERRITORIAL	4,20	1.728,19	18/03/91
87.003.002.00.6	ANGELA MARIA LUCINETE E OUTRA	01 02 03 04 05 06 07 08	PREDIAL	9,00	1.829,07	05/03/91
44.008.004.00.7	ANGELA AGENOR BUNVICINE	01 02 03 04 05 06 07 08	TERRITORIAL	7,72	1.605,37	14/03/91
19.001.030.00.1	ANGELU RAISIELLA	01 02 03 04 05 06 07 08	TERRITORIAL	23,80	2.030,67	12/03/91
41.012.010.00.5	ANGELU CARROBARO	07 08	PREDIAL	23,80	3.913,50	25/03/91
89.012.023.00.1	ANGELU M DE LIMA-HERDEIRUS	05 06 07 08	PREDIAL	1,60	1.158,68	14/03/91
11.015.024.00.1	ANOR VICENTE DOS SANTOS	01 02 03 04 05 06 07 08	PREDIAL	3,32	236,76	29/01/91
24.025.016.00.0	ANTENOR D DE OLIVEIRA	01 02 03 04 05 06 07 08	PREDIAL	13,48	2.811,27	18/03/91
20.004.012.00.1	ANTENOR DE OLIVEIRA	01 02 03 04 05 06 07 08	PREDIAL	10,60	2.437,00	12/03/91
03.024.009.00.7	ANTENOR DE OLIVEIRA E OUT	01 02 03 04 05 06 07 08	PREDIAL	31,88	5.202,24	12/03/91
03.024.010.01.7	ANTENOR DE OLIVEIRA E OUT	05 06 07 08	PREDIAL	7,92	1.708,41	20/03/91
18.014.008.00.6	ANTONIO ALCANTARA FILHU	05 06 07 08	PREDIAL	10,76	1.971,09	13/03/91
29.008.024.01.6	ANTONIO APARECIDO BASTON E OUT	06 07 08	PREDIAL	1,50	1.170,47	28/08/91
29.008.024.02.5	ANTONIO APARECIDO BASTON E OUT	06 07 08	PREDIAL	1,53	1.170,47	14/03/91
14.023.017.00.7	ANTONIO BERTAZZI	05 06 07 08	PREDIAL	5,68	1.540,75	19/03/91
18.013.009.00.9	ANTONIO C I ANDRADE	02	TERRITORIAL	1,14	1.119,09	14/03/91
45.003.004.00.6	ANTONIO CELSO ZERU	01 02 03 04 05 06 07 08	PREDIAL	6,76	1.336,62	22/03/91
21.013.019.00.3	ANTONIO COELHO	06	PREDIAL	1,55	1,55	28/06/89
45.011.021.00.1	ANTONIO ERCE NETU	01 02 03 04 05 06 07 08	PREDIAL	1,55	1,55	17/07/91
42.007.007.00.0	ANTONIO FERNANDES	02 03 04 05 06 07 08	TERRITORIAL	5,80	1.827,22	17/07/91
41.009.017.00.4	ANTONIO FERNANDES DE SOUZA	01 02 03 04 05 06 07 08	PREDIAL	3,43	1.442,48	12/08/91
89.012.005.00.3	ANTONIO FRAINELLI	01 02 03 04 05 06 07 08	PREDIAL	6,44	1.496,41	07/03/91
19.005.009.00.6	ANTONIO JOSE A DA SILVA	01 02 03 04 05 06 07 08	TERRITORIAL	4,20	1.587,08	18/03/91
07.020.006.00.8	ANTONIO LOPES	01 02 03 04 05 06 07 08	PREDIAL	12,84	2.675,91	14/03/91
24.012.010.00.9	ANTONIO LOPES DOS SANTOS	01 02 03 04 05 06 07 08	PREDIAL	10,92	2.433,91	27/03/91
09.023.001.00.5	ANTONIO MEIRAN	01 02 03 04 05 06 07 08	TERRITORIAL	6,84	1.919,73	18/03/91
09.023.002.00.2	ANTONIO MEIRAN	01 02 03 04 05 06 07 08	TERRITORIAL	6,68	1.899,60	19/03/91
09.023.003.00.0	ANTONIO MEIRAN	01 02 03 04 05 06 07 08	TERRITORIAL	6,68	1.899,60	19/03/91
09.023.016.00.8	ANTONIO MEIRAN	01 02 03 04 05 06 07 08	TERRITORIAL	6,68	1.899,60	19/03/91
09.023.017.00.5	ANTONIO MEIRAN	01 02 03 04 05 06 07 08	TERRITORIAL	7,64	2.020,59	19/03/91
09.023.017.00.5	ANTONIO MEIRAN	01 02 03 04 05 06 07 08	TERRITORIAL	7,64	2.020,59	19/03/91

SECAO DE PROCESSAMENTO DE DADOS **

Quantidade de folhas: 01/98
 Data: 15/08/91
 Assinatura: [Handwritten Signature]

PIRUS PREFEITURA MUNICIPAL DE PIRASSUNUNGA CONTRIBUINTE DIVIDA ATIVA - PAGO SISTEMA DE I.P.T.U REFERENTE AO ANO DE - 1.989

PAGINA: 2
EM: 21/08/91

CADASTRO	CONTRIBUINTE	PARCELAS	TIPO	CR\$ VL DIV.	CR\$ VL PAGO	DT-PAGTO
09.023.018.00.2	ANTONIO MEIRAN	01 02 03 04 05 06 07 08	FERRITORIAL	7,64	2.020,59	19/03/91
09.023.019.00.0	ANTONIO MEIRAN	01 02 03 04 05 06 07 08	FERRITORIAL	7,64	2.020,59	19/03/91
04.018.016.00.3	ANTONIO MINERI	02 03 04 05 06 07 08	PREDIAL	16,31	2.964,62	12/03/91
07.005.009.01.0	ANTONIO R DE CAMARGO-HERDEIROS	02 03 04 05 06 07 08	PREDIAL	6,65	1.861,30	19/03/91
45.026.011.00.1	ANTONIO RAMOS	06 07 08	PREDIAL	2,46	1.237,86	11/03/91
11.012.006.00.0	ANTONIO REYNALDO DA SILVA	01 02 03 04 05 06 07 08	PREDIAL	10,20	2.371,30	11/03/91
18.008.013.00.0	ANTONIO TUON	04 05 06 07 08	PREDIAL	5,75	1.606,05	15/03/91
24.015.014.00.1	APARECIDO SILVA MUNIZ	01 02 03 04 05 06 07 08	PREDIAL	19,24	2.827,19	29/02/91
23.004.001.00.3	ARLIVALDO FELIPE	01 02 03 04 05 06 07 08	PREDIAL	8,12	1.688,51	08/03/91
29.008.068.00.1	ARISTEU JOSE BERTOLINI	01 02 03 04 05 06 07 08	PREDIAL	8,12	2.081,06	08/03/91
24.017.017.01.1	ARLINDU ANDREUILLI FILHO E QUIR	01 02 03 04 05 06 07 08	PREDIAL	20,44	3.715,69	19/03/91
31.010.005.01.4	ARMANDO WASSUES	07 08	FERRITORIAL	9,16	2.212,13	12/03/91
94.002.026.00.1	ARNELLINDO BALDU	01 02 03 04 05 06 07 08	PREDIAL	0,94	425,00	15/01/91
26.012.020.00.9	ARNALDO BRUNO	01 02 03 04 05 06 07 08	FERRITORIAL	11,48	2.504,46	13/03/91
26.012.021.00.6	ARNALDO BRUNO	01 02 03 04 05 06 07 08	FERRITORIAL	11,32	2.975,00	12/08/91
26.012.022.00.3	ARNALDO BRUNO	01 02 03 04 05 06 07 08	FERRITORIAL	11,32	2.975,00	12/08/91
19.001.017.00.0	ALLIUD TRAVAGIM E FILHAS	05 06 07 08	PREDIAL	9,08	1.167,42	15/04/91
44.012.009.00.0	AUGUSTO CESAR BARBOSA	01 02 03 04 05 06 07 08	FERRITORIAL	10,44	2.016,22	07/03/91
89.034.004.00.2	AUGUSTO TEIXEIRA DA COSTA-QUIS	02 03 04 05 06 07 08	PREDIAL	13,93	2.695,25	07/03/91
44.006.007.00.0	AWANDERVAL CUNHA LOPES	01 02 03 04 05 06 07 08	FERRITORIAL	11,48	2.504,46	13/03/91
20.015.025.00.8	BENEDITO GERALDO LEBELIS JR	01 02 03 04 05 06 07 08	PREDIAL	21,56	3.861,23	08/05/91
29.006.011.00.0	BENEDITO CEZAR	01 02 03 04 05 06 07 08	PREDIAL	18,76	3.497,36	15/03/91
23.006.015.00.5	BENEDITO JOAO FRANCISCO	01 02 03 04 05 06 07 08	PREDIAL	7,32	1.980,27	15/03/91
45.028.008.00.5	BENEDITO MARQUES DE OLIVEIRA	01 02 03 04 05 06 07 08	PREDIAL	10,36	2.363,54	22/03/91
24.002.003.01.0	BRAS FRANCISCO DE OLIVEIRA	01 02 03 04 05 06 07 08	PREDIAL	11,64	2.572,18	12/03/91
06.005.034.00.2	CANINDO BREFAS FILHO	01 02 03 04 05 06 07 08	PREDIAL	25,32	3.949,82	05/05/91
27.001.089.00.7	CARLINDO MELLO	02 03 04 05 06 07 08	PREDIAL	6,79	1.878,04	11/03/91
12.017.005.00.7	CARLOS ALBERTO DE OLIVEIRA	01 02 03 04 05 06 07 08	FERRITORIAL	7,32	1.980,27	08/03/91
05.002.002.00.3	CASSIO RICARDO C MOREIRA	01 02 03 04 05 06 07 08	PREDIAL	27,72	4.506,31	26/03/91
04.004.005.00.2	CELIO AUGUSTO DA SILVA	01 02 03 04 05 06 07 08	PREDIAL	21,80	3.804,99	13/03/91
05.026.003.00.2	CELIO CALEFFI	01 02 03 04 05 06 07 08	PREDIAL	25,24	4.339,43	07/03/91
95.009.012.00.0	CELIO PEREIRA GARCIA	01 02 03 04 05 06 07 08	FERRITORIAL	3,88	589,33	28/01/91
39.001.003.00.6	CELIO PEREIRA GARCIA	01 02 03 04 05 06 07 08	FERRITORIAL	3,88	589,33	28/01/91
39.012.007.00.3	CELISU CAMILLO FELIPE	01 02 03 04 05 06 07 08	FERRITORIAL	5,48	1.771,69	13/03/91
53.006.005.00.4	CELISU DA COSTA CARRER	03 04 05 06 07 08	PREDIAL	5,48	1.771,69	13/03/91
53.006.006.00.1	CELISU DA COSTA CARRER	03 04 05 06 07 08	FERRITORIAL	1,98	1.931,90	18/03/91
17.005.005.00.3	CELISU GIURGEHLI	03 04 05 06 07 08	FERRITORIAL	1,98	1.277,63	18/03/91
12.004.019.00.5	CELSO AUGUSTO DA SILVA	01 02 03 04 05 06 07 08	PREDIAL	19,40	3.580,54	09/08/91
34.002.009.00.5	CELSO DA COSTA CARRER	03 04 05 06 07 08	PREDIAL	16,60	3.674,16	09/08/91
29.004.014.00.2	CHERUBIN BUENO DA SILVA JUNIOR	02 03 04 05 06 07 08	PREDIAL	14,12	2.837,18	18/03/91
41.003.001.00.1	CIZINDO FERREIRA DOS SANTOS	04 05 06 07 08	PREDIAL	6,93	635,17	11/04/91
13.003.005.00.7	CLAUDIO EDUARDO LANCIERI	07 08	PREDIAL	5,10	1.560,98	14/03/91
45.016.003.00.6	DAMIANA DO CARMO SIMAO	01 02 03 04 05 06 07 08	PREDIAL	2,06	444,64	22/03/91
24.035.011.00.7	DAVI SANCHES	05 06 07 08	PREDIAL	5,56	1.758,46	18/03/91
95.005.022.00.8	DAVID ALVES DE OLIVEIRA	01 02 03 04 05 06 07 08	FERRITORIAL	4,56	763,83	26/03/91
50.007.008.00.5	DE FALCO DONS EMP IMOB SC LIDA	01 02 03 04 05 06 07 08	FERRITORIAL	3,88	872,44	18/04/91
50.007.009.00.2	DE FALCO DONS EMP IMOB SC LIDA	01 02 03 04 05 06 07 08	FERRITORIAL	3,56	1.122,19	22/03/91
50.008.012.00.2	DE FALCO DONS EMP IMOB SC LIDA	01 02 03 04 05 06 07 08	FERRITORIAL	3,56	1.122,19	22/03/91
04.017.027.00.7	DEISE FURUMAIU DE OLIVEIRA	01 02 03 04 05 06 07 08	FERRITORIAL	3,72	920,90	11/06/91
07.002.005.00.9	DEISE SOARES DE ARAUJO GUDUY	01 02 03 04 05 06 07 08	PREDIAL	15,48	3.008,56	15/03/91
02.002.002.00.8	DELEGACIA DE POLICIA PIRAS MUNICIPAL DE PIRASSUNUNGA	01 02 03 04 05 06 07 08	FERRITORIAL	1,08	13,92	12/05/90
***	PREFEITURA MUNICIPAL DE PIRASSUNUNGA	01 02 03 04 05 06 07 08	PREDIAL	12,92	13,92	03/01/90

SENAO DE PROLESSIONAMENTO DE DADOS **

Blairton H. Prates
Chefe de Servico de Trib. de Imp.

PTIUS PREFEITURA MUNICIPAL DE PIRASSUNUNGA
SISTEMA DE I.P.T.U. CONTRIBUINTE DIVIDA ATIVA - PAGO
REFERENTE AO ANO DE - 1.989

CADASTRO	CONTRIBUINTE	PARCELAS	TIPO	CMS VL DIV.	CMS VL PAGO	DT-PAGTO
18.032.029.00.7	DIRLEY MEIRE E NICU	01 05 06 07 08	PREDIAL	2,79	1.205,39	20/03/91
18.031.018.00.6	DIVAIN DUNIZELI PIRES	01 02 03 04 05 06 07 08	TERRITORIAL	6,45	1.672,78	15/03/91
29.011.012.00.8	DIVINO BUNANI	01 02 03 04 05 06 07 08	PREDIAL	7,56	2.010,44	12/03/91
03.022.009.00.8	DYMOR MULLER	01 02 03 04 05 06 07 08	PREDIAL	26,44	4.393,98	15/03/91
05.022.001.03.0	EDILORA PIRASSUNUNGA LTDA	01 02 03 04 05 06 07 08	PREDIAL	53,96	7.857,88	13/03/91
52.011.010.00.3	EDSON MIGUEL DA SILVA	01 02 03 04 05 06 07 08	PREDIAL	6,20	1.839,09	22/03/91
52.011.017.00.4	EDUARDO JORGE DA SILVA NETO	01 02 03 04 05 06 07 08	PREDIAL	5,48	1.771,69	18/03/91
39.010.012.00.4	ELIAS TEIXEIRA BATISTA	02 03 04 05 06 07 08	PREDIAL	2,40	2,40	28/08/89
24.006.003.00.9	ELVIRA SANIA ROSA PICCOLI	01 02 03 04 05 06 07 08	PREDIAL	4,34	923,22	26/03/91
07.001.008.00.6	ERNEST WILHELM JOSEF KUBART	02 03 04 05 06 07 08	TERRITORIAL	10,92	2.433,91	18/03/91
03.019.024.00.2	ERNSI WILHELM JOSEF KUBART	02 03 04 05 06 07 08	TERRITORIAL	10,02	1.002,21	28/01/91
89.019.019.00.2	ESPERIDIAO VIEIRA DA SILVA	01 02 03 04 05 06 07 08	TERRITORIAL	26,94	3.856,68	20/03/91
89.048.004.00.4	EVALDO ANTONIO LENCIONI TITTO	01 02 03 04 05 06 07 08	PREDIAL	15,32	3.050,38	12/03/91
89.034.013.02.0	EVALDO ANTONIO LENCIONI TITTO	03 04 05 06 07 08	PREDIAL	8,52	1.602,79	22/03/91
20.033.007.00.8	EVALDO ANTONIO LENCIONI TITTO	01 02 03 04 05 06 07 08	PREDIAL	30,00	3.988,84	10/04/91
08.007.014.00.2	FABIO ALUISIO ROVARIS CAMARGO	01 02 03 04 05 06 07 08	PREDIAL	8,28	1.566,46	22/03/91
47.002.001.00.3	FABIO ALUISIO ROVARIS CAMARGO	05 06 07 08	PREDIAL	29,08	3.178,43	26/06/91
39.005.022.00.0	FABIANO TEIXEIRA BATISTA	01 02 03 04 05 06 07 08	PREDIAL	9,28	2.135,53	11/05/91
39.015.014.00.6	FLAVIO ANTONIO DA SILVA	01 02 03 04 05 06 07 08	PREDIAL	6,12	1.454,84	05/03/91
41.001.001.00.8	FLORISVALDO RODRIGUES E UIRU	08	PREDIAL	0,86	0,86	07/03/91
42.009.028.00.0	FRANCISCO DE ASSIS FERMOSELLI	08	TERRITORIAL	0,51	356,51	25/03/91
89.035.015.02.9	FRANCISCO DE PAULA OLIVEIRA	01 02 03 04 05 06 07 08	PREDIAL	13,72	1.086,23	07/03/91
12.006.011.00.6	FRANCISCO DUARTE DA SILVA	01 02 03 04 05 06 07 08	PREDIAL	9,24	1.685,19	05/03/91
31.005.005.00.4	FRANCISCO GARCIA	01 02 03 04 05 06 07 08	TERRITORIAL	8,92	2.260,28	12/03/91
93.011.007.00.3	FRANCISCO JAIRU PEREZ	01 02 03 04 05 06 07 08	TERRITORIAL	22,44	2.181,89	12/03/91
11.005.005.00.2	FRANCISCO MALAQUIAS	01 02 03 04 05 06 07 08	PREDIAL	10,04	3.419,26	27/03/91
43.005.013.00.0	FREDERICO GUMES XAVIER	01 02 03 04 05 06 07 08	TERRITORIAL	7,16	1.964,25	06/03/91
25.005.019.00.6	GERALDA ROSA BRANZ PINIU	03 04 05 06 07 08	PREDIAL	8,52	53,70	15/01/90
24.009.005.00.7	GERALDA SILVANIA FERREIRA	01 02 03 04 05 06 07 08	PREDIAL	8,36	1.520,33	17/04/91
21.018.012.01.4	GERALDO DA SILVA	01 02 03 04 05 06 07 08	PREDIAL	15,32	2.650,38	07/03/91
41.001.017.00.3	GERALDO DE SOUZA MEIRA	02 03 04 05 06 07 08	TERRITORIAL	3,57	1.475,14	11/03/91
22.001.027.01.3	GERALDO MONTANHEIRO	01 02 03 04 05 06 07 08	TERRITORIAL	7,56	1.335,72	15/04/91
11.012.011.00.0	GESO HENRIQUE RIBEIRO	01 02 03 04 05 06 07 08	TERRITORIAL	8,28	2.101,82	08/03/91
53.012.023.00.8	GILBERTO APARECIDO FANTINATO	01 02 03 04 05 06 07 08	TERRITORIAL	3,16	1.440,19	11/03/91
45.006.021.00.0	GILMAR BATISTA OLIVEIRA	01 02 03 04 05 06 07 08	PREDIAL	6,52	1.506,81	06/03/91
12.027.003.00.6	GILMAR BATISTA OLIVEIRA	01 02 03 04 05 06 07 08	PREDIAL	11,96	2.564,97	13/03/91
23.018.004.00.7	HERBERI BULLER MEHLER	01 02 03 04 05 06 07 08	PREDIAL	6,12	1.454,84	06/03/91
02.009.005.00.1	HERCILIO PAZZINI	01 02 03 04 05 06 07 08	PREDIAL	15,32	2.988,43	18/03/91
14.021.012.01.0	HEVALDO BARBOSA DA LUSIA	06 07 08	PREDIAL	4,38	664,63	24/04/91
45.008.012.00.0	HIGIENO VIEIRA GONCALVES	01 02 03 04 05 06 07 08	PREDIAL	6,52	1.879,41	15/03/91
45.014.004.00.4	IDIU DE CAMPOS	01 02 03 04 05 06 07 08	PREDIAL	5,40	1.761,23	11/03/91
11.014.028.00.6	IGNACIO ANGELO RUSSETTI	01 02 03 04 05 06 07 08	PREDIAL	12,04	2.624,15	13/03/91
39.003.009.00.5	INDOLECIO SILVA OLIVEIRA	01	PREDIAL	2,68	799,59	06/03/91
04.004.028.00.7	IULE MARIA RACHADO	01 02 03 04 05 06 07 08	TERRITORIAL	4,20	2.059,00	26/07/91
39.017.014.00.5	IRALEMA MARCIANO RODRIGUES	01 02 03 04 05 06 07 08	PREDIAL	9,48	2.291,50	12/03/91
14.022.009.00.0	IRAN OLIVEIRA PINHEIRO	04 05 06 07 08	TERRITORIAL	5,70	1.287,39	07/03/91
20.032.020.00.5	IRENE VERBANI KRISI	01 02 03 04 05 06 07 08	PREDIAL	11,08	2.454,07	13/03/91
20.014.002.01.8	JUAN DE OLIVEIRA CORTEZ	01 02 03 04 05 06 07 08	PREDIAL	21,64	3.871,62	19/03/91
45.021.007.00.6	JANIEL RODRIGUES DE ALMEIDA	01 02 03 04 05 06 07 08	PREDIAL	17,24	3.299,85	12/03/91
20.003.003.00.8	JANIR VIEIRA DAS NEVES	05 06 07 08	PREDIAL	6,76	974,65	15/02/91
20.003.004.00.5	JANIR VIEIRA DAS NEVES	05 06 07 08	TERRITORIAL	6,44	1.605,13	21/03/91
19.006.043.00.2	JANDIRA CARDOZO DOS SANTOS	01 02 03 04 05 06 07 08	TERRITORIAL	6,52	1.595,97	21/03/91
11.025.018.00.8	JANDIRA GASPAR SCHIBARI	05 06 07 08	TERRITORIAL	16,52	3.139,66	18/03/91
***	PREFEITURA MUNICIPAL DE PIRASSUNUNGA	07 08	PREDIAL	4,22	1.311,24	11/03/91

SECAO DE PROCESSAMENTO DE DADOS **

Dir. de Serv. de Proc. de Dados

IPU33 PREFEITURA MUNICIPAL DE PIRASSUNUNGA CONTRIBUINTE DIVIDA ATIVA - PAGO SISTEMA DE I.P.T.U REFERENTE AO ANO DE - 1.989

PAGINA: 4
EM: 21/09/91

C A D A S T R O	C O N T R I B U I N T E	P A R C E L A S	T I P O	CR\$ VL DIV.	CR\$ VL PAGO	DT-PAGTO
89.014.015.00.9	JUAO BAISSIA DU NASCIMENTO	01 02 03 04 05 06 07 08	PREDIAL	8.04	2.070,98	15/03/91
24.018.007.00.0	JUAO CURVELHO	01 02 03 04 05 06 07 08	PREDIAL	7.96	1.451,95	07/02/91
35.005.002.00.0	JUAO DE OLIVEIRA	01 02 03 04 05 06 07 08	TERRITORIAL	5.00	1.687,87	16/04/91
01.023.001.08.3	JUAO DE OLIVEIRA - I	01 02 03 04 05 06 07 08	PREDIAL	5.64	1.768,51	13/03/91
01.023.001.10.9	JUAO DE OLIVEIRA - I	03 04 05 06 07 08	PREDIAL	3.12	1.371,04	13/03/91
31.015.021.00.1	JUAO DE OLIVEIRA - I	02 04 05 06 07 08	PREDIAL	4.86	1.576,90	13/03/91
11.017.013.00.7	JUAO DE OLIVEIRA CAMPOS	06 07 08	PREDIAL	4.80	1.407,46	08/03/91
11.017.014.00.4	JUAO DE OLIVEIRA CAMPOS	06 07 08	TERRITORIAL	2.52	1.234,91	12/03/91
89.003.024.00.0	JUAO F DE OLIVEIRA	01 02 03 04 05 06 07 08	TERRITORIAL	4.20	2.059,00	26/07/91
29.002.026.00.4	JUAO MAGNANUSCO	01 02 03 04 05 06 07 08	TERRITORIAL	11.08	2.499,36	14/03/91
89.002.015.00.3	JUAO MANOEL DE LIMA	01 02 03 04 05 06 07 08	PREDIAL	7.72	2.062,68	18/03/91
04.007.016.00.0	JUAO MARCONI	01 02 03 04 05 06 07 08	PREDIAL	103.00	14.444,13	11/03/91
18.019.018.00.5	JUAO MARCONI	01 02 03 04 05 06 07 08	PREDIAL	3.88	1.828,00	17/07/91
95.009.045.00.0	JUARDIM PEREIRA DA SILVA	01 02 03 04 05 06 07 08	TERRITORIAL	5.40	1.909,68	15/03/91
13.008.010.00.0	JUARDIM PEREIRA DOS SANTOS	01 02 03 04 05 06 07 08	PREDIAL	5.96	1.758,24	18/03/91
45.007.018.00.0	JUARDIM F DE SOUZA PRIMO	01 02 03 04 05 06 07 08	PREDIAL	9.16	2.249,89	14/03/91
23.016.006.00.2	JUARDIM LUIS MARIANS	01 02 03 04 05 06 07 08	TERRITORIAL	17.16	1.834,05	18/03/91
89.014.005.00.0	JOEL DOS SANTOS MENDES	01 02 03 04 05 06 07 08	PREDIAL	7.24	2.000,35	22/01/91
19.005.035.00.6	JOEL BUREIRO GARCIA	01 02 03 04 05 06 07 08	PREDIAL	10.52	2.383,48	02/04/91
89.045.011.00.5	JORGE ALBINO	01 02 03 04 05 06 07 08	PREDIAL	6.60	1.889,49	18/03/91
43.009.020.00.3	JORGE GUILHERME MONEZI	01 02 03 04 05 06 07 08	TERRITORIAL	6.84	1.948,38	13/03/91
42.008.030.00.3	JORGE LUIS DE OLIVEIRA	01 02 03 04 05 06 07 08	TERRITORIAL	3.64	1.516,49	15/03/91
45.013.020.00.3	JORGE SALVADOR BUNES	01 02 03 04 05 06 07 08	PREDIAL	3.64	1.516,49	15/03/91
53.010.001.00.1	JOSE ANDREOTTI	01 02 03 04 05 06 07 08	TERRITORIAL	3.64	1.516,49	15/03/91
53.010.002.00.9	JOSE ANDREOTTI	01 02 03 04 05 06 07 08	TERRITORIAL	6.28	1.849,17	11/03/91
53.010.006.00.8	JOSE ANDREOTTI	01 02 03 04 05 06 07 08	TERRITORIAL	62.76	8.966,83	12/03/91
45.018.022.00.0	JOSE ANTONIO FANTINATO	01 02 03 04 05 06 07 08	PREDIAL	42.92	5.504,61	28/02/91
35.012.001.00.2	JOSE ANTONIO TOFFOLI	01 02 03 04 05 06 07 08	PREDIAL	5.40	1.761,26	18/03/91
18.008.011.00.6	JOSE ANTONIO DUEN E DUROS	01 02 03 04 05 06 07 08	PREDIAL	7.48	2.031,56	14/03/91
45.014.017.00.2	JOSE APARECIDO DA SILVA	01 02 03 04 05 06 07 08	PREDIAL	6.28	1.875,65	15/03/91
42.010.027.00.5	JOSE APARECIDO DE ALMEIDA	01 02 03 04 05 06 07 08	PREDIAL	1.52	1.134,76	11/03/91
89.005.001.00.8	JOSE BESSA	03	PREDIAL	4.46	1.199,00	17/07/91
17.014.019.00.8	JOSE CARLOS DA SILVA	07 08	PREDIAL	4.13	1.557,47	05/03/91
15.002.019.00.1	JOSE CARLOS DE GODOY	02 03 04 05 06 07 08	PREDIAL	14.68	2.567,20	05/03/91
89.044.006.00.0	JOSE CARLOS LOURENCO	01 02 03 04 05 06 07 08	PREDIAL	10.46	1.755,77	05/04/91
29.013.015.00.9	JOSE CARLOS MAGALHAES DA CRUZ	01 02 03 04 05 06 07 08	PREDIAL	10.52	1.818,98	15/05/91
93.011.029.00.0	JOSE DALTO E DUROS	01 02 03 04 05 06 07 08	PREDIAL	9.48	1.682,58	18/04/91
06.001.013.00.4	JOSE DE ALMEIDA	01 02 03 04 05 06 07 08	PREDIAL	8.48	1.156,32	15/03/91
21.001.016.00.9	JOSE DE OLIVEIRA CUSIA	01 02 03 04 05 06 07 08	PREDIAL	11.96	2.564,77	11/03/91
52.014.010.00.7	JOSE DE SOUZA BUENO JR	02 03 04 05 06 07 08	PREDIAL	7.77	1.996,31	13/03/91
29.013.008.00.4	JOSE FERREIRA	02 03 04 05 06 07 08	TERRITORIAL	21.63	2.719,25	05/03/91
04.016.019.00.0	JOSE FURUNATO FILHO	02 03 04 05 06 07 08	TERRITORIAL	22.04	2.922,97	05/03/91
01.016.013.00.1	JOSE FURUNATO FILHO	01 02 03 04 05 06 07 08	PREDIAL	33.96	4.153,73	05/03/91
01.016.014.00.9	JOSE FRANCISCO RIBEIRO	01 02 03 04 05 06 07 08	TERRITORIAL	37.64	4.533,69	05/03/91
01.027.022.00.9	JOSE FRANCISCO RIBEIRO	01 02 03 04 05 06 07 08	TERRITORIAL	7.64	1.436,18	05/03/91
03.020.010.00.0	JOSE FRANCISCO RIBEIRO	01 02 03 04 05 06 07 08	TERRITORIAL	13.56	2.047,42	05/03/91
12.016.016.00.6	JOSE FRANCISCO RIBEIRO	01 02 03 04 05 06 07 08	TERRITORIAL	13.56	2.047,42	05/03/91
20.033.021.00.7	JOSE FRANCISCO RIBEIRO	01 02 03 04 05 06 07 08	TERRITORIAL	11.08	1.791,54	05/03/91
26.004.005.00.8	JOSE FRANCISCO RIBEIRO	01 02 03 04 05 06 07 08	TERRITORIAL	5.80	1.346,16	05/03/91
43.019.003.00.6	JOSE FRANCISCO RIBEIRO	01 02 03 04 05 06 07 08	TERRITORIAL	5.00	1.534,50	13/03/91
11.010.019.00.9	JOSE GERALDO RIBEIRO DE GODOY	04 05 06 07 08	PREDIAL	7.88	2.050,83	15/03/91
24.026.014.00.0	JOSE GODOY	01 02 03 04 05 06 07 08	PREDIAL			

*** PREFEITURA MUNICIPAL DE PIRASSUNUNGA

SELAO DE PROCESSAMENTO DE DADOS **

Impressão em 21/09/91
Cant. de S. Sebastião, Ribeirão Preto

IP T U 3 3 P R E F E I T O R I A M U N I C I P A L D E P I R A S S U N U N G A
S I S T E M A D E I . P . T . U

C O N T R I B U I N T E D I V I D A A T I V A - P A G O
R E F E R E N T E A D A N O D E - 1.999

P A G I N A : 5
E M : 21/08/91

C A D A S T R O	C O N T R I B U I N T E	P A R C E L A S	T I P O	C R \$ V L D I V .	C R \$ V L P A G O	D T - P A G O
31.011.001.01.0	JOSE GRANZOTTI	01 02 03 04 05 06 07 08	PREDIAL	6,76	1.938,02	13/03/91
50.005.021.00.8	JOSE HENRIQUE RAMUS	03 04 05 06 07 08	TERRITORIAL	1,80	1.257,82	11/03/91
42.011.014.00.1	JOSE LUIZ DONIZETE BELTRAME	01 02 03 04 05 06 07 08	PREDIAL	7,24	2.000,35	11/03/91
89.034.001.06.5	JOSE MARCELO MURIANHA	07 08	TERRITORIAL	0,38	279,57	05/02/91
24.006.001.01.3	JOSE MARCELO DA SILVA	01 02 03 04 05 06 07 08	PREDIAL	7,72	1.417,59	16/05/91
02.008.019.00.2	JOSE MELEHER	01 02 03 04 05 06 07 08	PREDIAL	11,64	2.524,69	11/03/91
89.018.014.00.0	JOSE MODESTO FILHO	01 02 03 04 05 06 07 08	TERRITORIAL	4,20	1.090,75	18/06/91
03.021.013.01.5	JOSE PERES TEIXEIRA E OLIVEIRA	01 02 03 04 05 06 07 08	PREDIAL	49,32	7.273,11	15/03/91
18.001.029.00.9	JOSE RAMOS COSTA	07 08	PREDIAL	2,68	1.225,54	18/03/91
43.015.019.00.1	JOSE RENATO MENDES	01 02 03 04 05 06 07 08	PREDIAL	5,40	725,35	17/01/91
95.009.060.00.7	JOSE ROBERTO RIMERO	01 02 03 04 05 06 07 08	TERRITORIAL	3,98	872,44	26/04/91
24.016.005.00.7	JOSE ROBERTO RIMERO	01	PREDIAL	1,87	6.685,75	12/03/91
10.004.018.00.4	JOSE VALENTIM HANSEN E OLIVEIRA	01 02 03 04 05 06 07 08	TERRITORIAL	5,40	725,35	23/01/91
05.006.002.00.1	JOSE VALENTIM HANSEN E OLIVEIRA	01 02 03 04 05 06 07 08	PREDIAL	20,04	3.344,91	08/04/91
89.016.007.00.6	JOSE ZAMBONI	01 02 03 04 05 06 07 08	PREDIAL	6,12	940,32	13/03/91
04.017.029.00.1	JOSE ZAMBONI	01 02 03 04 05 06 07 08	PREDIAL	24,12	4.097,39	18/03/91
06.005.007.00.5	JUENIL DOS SANTOS	01 02 03 04 05 06 07 08	PREDIAL	17,88	3.381,55	15/03/91
53.012.019.00.5	JUENIL DOS SANTOS	01 02 03 04 05 06 07 08	TERRITORIAL	3,16	1.470,19	15/03/91
42.007.001.00.7	KARBARA EMP IMOB LIDA	01 02 03 04 05 06 07 08	TERRITORIAL	6,60	1.889,49	13/03/91
89.019.024.00.0	KERGINALDO DA SILVA	01 02 03 04 05 06 07 08	TERRITORIAL	4,20	890,79	25/03/91
95.009.067.00.8	LEONARDO BARACHO FIGUEIRA	01 02 03 04 05 06 07 08	PREDIAL	6,12	1.829,01	11/03/91
89.039.004.00.5	LEONARDO BARACHO FIGUEIRA	01 02 03 04 05 06 07 08	TERRITORIAL	11,64	2.572,18	11/03/91
11.009.008.00.2	LEOPOLDO RUSARIO	01 02 03 04 05 06 07 08	PREDIAL	1,92	1.018,52	12/07/91
30.003.004.00.6	LEVY MATEUS VIEIRA	06 07 08	TERRITORIAL	3,80	1.536,65	15/03/91
89.034.001.02.9	LUIZ ANILTON PARES CORTADA	01 02 03 04 05 06 07 08	PREDIAL	19,40	3.502,58	15/03/91
03.007.032.00.1	LUIZ ANTONIO SABONGE	01 02 03 04 05 06 07 08	TERRITORIAL	3,32	1.491,01	18/03/91
53.008.009.00.2	LUIZ CARLOS DA SILVA	01 02 03 04 05 06 07 08	PREDIAL	5,40	1.057,06	01/04/91
45.014.006.00.9	LUIZ CARLOS CANDIDO	01 02 03 04 05 06 07 08	PREDIAL	10,92	2.191,00	16/07/91
04.005.015.00.3	LUIZ CARLOS DA SILVA	01 02 03 04 05 06 07 08	PREDIAL	6,44	1.896,40	11/03/91
23.002.005.00.3	LUIZ CARLOS EUGENIO DOS SANTOS	01 02 03 04 05 06 07 08	PREDIAL	6,52	1.254,24	30/04/91
24.011.008.00.6	LUIZ FERNANDES	01 02 03 04 05 06 07 08	TERRITORIAL	3,40	1.101,40	06/03/91
53.011.002.00.3	LUIZ HENRIQUE ANDREOTTI	01 02 03 04 05 06 07 08	TERRITORIAL	1.393,09	26/04/91	
29.002.021.00.8	LUIZ ROBERTO BERQUICINI	01 02 03 04 05 06 07 08	PREDIAL	5,24	1.106,73	25/03/91
45.028.002.00.1	LUIZ ROBERTO VIEIRA	01 02 03 04 05 06 07 08	PREDIAL	10,12	2.374,61	08/03/91
03.020.016.00.3	LUIZ SAMORA	01 02 03 04 05 06 07 08	PREDIAL	23,64	4.131,52	07/03/91
04.002.007.00.3	LUIZ KRALBACK	07 08	PREDIAL	2,72	498,33	16/04/91
41.004.030.00.3	LUIZ ZAPAROLI	01 02 03 04 05 06 07 08	TERRITORIAL	6,92	1.929,84	13/03/91
09.026.004.00.0	LUIZ NEUSA DA SILVA CARRILHO	06 07 08	PREDIAL	2,97	874,83	06/03/91
95.001.011.00.6	MANOEL DE OLIVEIRA	01 02 03 04 05 06 07 08	PREDIAL	9,00	2.229,07	15/03/91
89.021.004.00.5	MANOEL PEDRO DA SILVA	01 02 03 04 05 06 07 08	PREDIAL	0,64	1.093,01	11/03/91
24.003.003.00.4	MARCELO NAVARRU	08	PREDIAL	5,00	1.034,43	23/04/91
35.008.003.00.0	MARCUNDES DE S CALADU	01 02 03 04 05 06 07 08	TERRITORIAL	5,00	1.106,20	23/04/91
35.008.004.00.8	MARCUNDES DE S CALADU	01 02 03 04 05 06 07 08	TERRITORIAL	5,00	1.034,32	23/04/91
35.008.005.00.5	MARCUNDES DE S CALADU	01 02 03 04 05 06 07 08	PREDIAL	5,24	1.218,11	12/03/91
24.014.009.00.7	MARCUS BARBOSA	01 02 03 04 05 06 07 08	TERRITORIAL	1,09	1.116,51	15/03/91
18.001.022.00.3	MARGARIDA M SILVA CORREA	02	TERRITORIAL	1,09	1.116,51	15/03/91
18.001.023.00.5	MARGARIDA M SILVA CORREA	02	TERRITORIAL	1,09	1.116,51	15/03/91
30.006.012.00.1	MARIA CECILIA M GUIMARAES	01 02 03 04 05 06 07 08	TERRITORIAL	6,12	1.829,01	14/03/91
17.004.014.00.8	MARIA CRISTINA B DE MORAES	01 02 03 04 05 06 07 08	PREDIAL	20,92	3.694,12	08/03/91
24.021.009.00.7	MARIA DE CARVALHO	01 02 03 04 05 06 07 08	PREDIAL	6,76	1.909,68	11/03/91
02.009.042.01.4	MARIA DE LOURDES PAVESI GUDUY	01 02 03 04 05 06 07 08	PREDIAL	14,92	2.598,30	07/03/91
02.009.042.02.3	MARIA DE LOURDES PAVESI GUDUY	01 02 03 04 05 06 07 08	PREDIAL	5,00	1.209,30	18/03/91
24.006.011.00.0	MARIA FERNANDES DA SILVA OLIVEIRA	02 03 04 05 06 07 08	TERRITORIAL	3,78	1.515,27	18/03/91

SEAO DE PROCESSAMENTO DE DADOS **

SECRETARIA DE FINANÇAS
CASSIO DE SALES JUNIOR

PIRASSUNUNGA PREFEITURA MUNICIPAL DE PIRASSUNUNGA CONTRIBUINTE DIVIDA ATIVA - PAGO SISTEMA DE I.P.T.U REFERENTE AO ANO DE - 1.989

PAGINA: 6
EM: 21/08/91

CADASTRO	CONTRIBUINTE	PARCELAS	TIPO	CR\$ VL DIV.	CR\$ VL PAGO	DT-PAGTO
24.007.001.00.9	MARIA GUILHERMINA SILVA	01 02 03 04 05 06 07 08	FERRITORIAL	5,08	1.719,66	12/03/91
45.013.016.00.0	MARIA JOSE REZENDES DE A CAMPOS	01 02 03 04 05 06 07 08	PREDIAL	6,52	1.906,81	15/03/91
89.014.001.00.3	MARIA VILLANOVA	01 02 03 04 05 06 07 08	FERRITORIAL	4,20	1.587,08	19/03/91
21.017.004.00.9	MARIANELO ANDRIELLI DE ARAUJO	01 02 03 04 05 06 07 08	PREDIAL	25,32	4.248,62	12/03/91
21.017.014.00.5	MARIANELO ANDRIELLI DE ARAUJO	01 02 03 04 05 06 07 08	FERRITORIAL	27,64	4.651,33	12/03/91
29.011.007.00.8	MARIO FERRAREZI	07 08	PREDIAL	2,56	1.218,13	13/03/91
27.023.019.00.8	MARIO SERGIO MONTAGNER	01 02 03 04 05 06 07 08	PREDIAL	18,04	3.331,17	08/04/91
45.002.035.00.5	MARIO SUARES DE OLIVEIRA	01 02 03 04 05 06 07 08	FERRITORIAL	6,52	1.879,41	15/03/91
20.012.041.00.8	MASSAO IREMORI	01 02 03 04 05 06 07 08	FERRITORIAL	18,84	3.163,59	27/03/91
50.003.001.00.6	MAURICIO LUIS Z DE GUDDY	03 04 05 06 07 08	FERRITORIAL	1,62	1.230,80	08/03/91
19.010.008.00.0	MERQUEU FRANCISCO CINOTTI	01 02 03 04 05 06 07 08	PREDIAL	14,84	2.987,95	15/03/91
04.014.022.00.7	MIGUEL PEREIRA MACHADO	01 02 03 04 05 06 07 08	PREDIAL	11,32	2.530,58	13/03/91
89.045.003.00.3	MIRIAN FERRIBELLE BOKRAJU	01 02 03 04 05 06 07 08	FERRITORIAL	8,60	2.141,54	26/03/91
89.042.009.00.0	MUACIR DA SILVA MUNIZ E QUIROS	01 02 03 04 05 06 07 08	PREDIAL	3,80	1.553,57	19/03/91
40.006.015.00.4	MUZARI SPIGA REAL	01 02 03 04 05 06 07 08	PREDIAL	9,72	2.322,61	14/03/91
11.024.014.00.4	MANDINI APARECIDO RODRIGUES	07 08	PREDIAL	5,24	1.384,13	15/03/91
24.013.008.00.5	MARIAL APARECIDO RODRIGUES	04 05 06 07 08	FERRITORIAL	5,35	1.585,57	14/03/91
94.002.022.00.2	MARIAL FURLAN	04 05 06 07 08	PREDIAL	2,15	1.262,77	14/03/91
11.010.004.00.6	NELSON FAZINI	01 02 03 04 05 06 07 08	FERRITORIAL	11,40	2.784,92	27/07/91
13.007.003.00.7	NELSON RODRIGUES MOURA	01 02 03 04 05 06 07 08	FERRITORIAL	5,00	1.709,30	11/03/91
24.031.006.00.9	NEUZA MARISE CALUZI	01 02 03 04 05 06 07 08	FERRITORIAL	7,32	1.980,27	21/03/91
29.001.032.00.7	NEUZA RAMUS DEMERIO E FILHOS	01 02 03 04 05 06 07 08	PREDIAL	10,84	1.953,59	03/04/91
31.019.004.00.9	NEUZA RAMUS DEMERIO E FILHOS	01 02 03 04 05 06 07 08	PREDIAL	8,04	1.530,21	03/04/91
31.019.005.01.5	NEUZA RAMUS DEMERIO E QUIROS	01 02 03 04 05 06 07 08	PREDIAL	7,16	1.397,07	03/04/91
31.019.006.00.3	NEUZA RAMUS DEMERIO E QUIROS	01 02 03 04 05 06 07 08	PREDIAL	6,60	1.312,39	03/04/91
15.004.011.00.2	NICOLAU MARCELINO GUDDY	01 02 03 04 05 06 07 08	PREDIAL	12,28	2.655,30	27/03/91
13.015.012.00.4	NILSON KUH	07 08	FERRITORIAL	0,80	1.105,19	20/03/91
13.015.013.00.1	NILSON KUH	07 08	FERRITORIAL	0,80	1.105,19	20/03/91
03.006.013.00.1	NILSON MORAES FIGUEIREDO	01 02 03 04 05 06 07 08	PREDIAL	26,46	4.090,05	10/05/91
45.008.018.00.4	NILTON MOREIRA DA CUNHA	03 04 05 06 07 08	PREDIAL	4,14	1.115,53	06/03/91
18.006.007.00.4	NILTON SOUZA DE FRANCESCHI	01 02 03 04 05 06 07 08	PREDIAL	9,80	2.333,04	18/03/91
10.006.010.00.5	UDAIR APARECIDO SUARES	01 02 03 04 05 06 07 08	FERRITORIAL	5,40	1.758,79	24/07/91
31.014.018.00.1	UDAIR BREVIATERRI	01 02 03 04 05 06 07 08	PREDIAL	7,40	2.021,17	12/03/91
89.004.013.00.0	UDFRE DE OLIVEIRA	01 02 03 04 05 06 07 08	FERRITORIAL	4,20	997,77	11/06/91
01.015.012.00.6	ORLANDO ALVES FERNANDES	06	PREDIAL	4,20	2,36	28/02/89
04.014.013.01.7	ORLANDO ALVES FERNANDES	06	PREDIAL	4,82	4,82	28/02/89
05.002.014.00.1	ORLANDO ALVES FERNANDES	06	PREDIAL	1,56	1,56	26/09/89
28.001.048.01.4	ORLANDO ALVES FERNANDES	06	PREDIAL	2,21	2,21	28/08/89
45.017.006.00.2	ORLANDO BRUNO	01 02 03 04 05 06 07 08	PREDIAL	6,44	1.896,41	22/03/91
17.014.003.00.8	OSMAR DA SILVA	02 03 04 05 06 07 08	FERRITORIAL	8,82	2.122,88	12/03/91
35.012.012.00.6	OSVALDO DE MORAES SANTOS	01 02 03 04 05 06 07 08	FERRITORIAL	5,00	1.687,87	08/04/91
17.015.005.00.7	OSVALDO LUIS MODENA	01 02 03 04 05 06 07 08	FERRITORIAL	15,24	2.618,95	08/04/91
20.017.005.00.3	OSVALDO LUIS MODENA	01 02 03 04 05 06 07 08	FERRITORIAL	11,88	2.110,84	08/04/91
27.017.003.00.7	OSVALDO LUIS MODENA	01 02 03 04 05 06 07 08	FERRITORIAL	8,76	1.639,04	08/04/91
27.017.006.00.4	OSVALDO LUIS MODENA	01 02 03 04 05 06 07 08	FERRITORIAL	8,76	1.639,04	08/04/91
27.017.007.00.1	OSVALDO LUIS MODENA	01 02 03 04 05 06 07 08	FERRITORIAL	8,76	1.639,04	08/04/91
31.007.002.00.1	OSVALDO LUIS MODENA	01 02 03 04 05 06 07 08	FERRITORIAL	14,44	2.310,25	01/04/91
89.018.020.00.7	OSVALDO LUIS MODENA	01 02 03 04 05 06 07 08	PREDIAL	7,49	2.050,85	15/03/91
46.003.015.00.1	PAULO CESAR AP CORREA - QUIROS	02 03 04 05 06 07 08	PREDIAL	7,49	1.962,51	18/03/91
12.014.008.00.5	PAULO CESAR GONZALETTI	01 02 03 04 05 06 07 08	FERRITORIAL	7,16	1.989,95	07/03/91
03.008.006.00.6	PAULO FRANCISCO LADEROSA	01 02 03 04 05 06 07 08	PREDIAL	30,76	5.056,74	12/03/91
10.008.007.00.9	PAULO JOAO DE OLIVEIRA ALONSO	04 05 06 07 08	FERRITORIAL	3,05	1.348,57	19/03/91
10.008.008.00.6	PAULO JOAO DE OLIVEIRA ALONSO	04 05 06 07 08	FERRITORIAL	3,00	1.348,52	19/03/91

*** PREFEITURA MUNICIPAL DE PIRASSUNUNGA

SECAO DE PROCESSAMENTO DE DADOS **

Gerente: Il. Yverson
Data da Impressão: 19/03/91

PIRASSUNUNGA PREFEITURA MUNICIPAL DE PIRASSUNUNGA
 SISTEMA DE I.P.T.U. CONTRIBUINTE DIVIDA ATIVA - PAGO
 REFERENTE AO ANO DE - 1.989

PAGINA: 7
 EM: 21/08/91

C A D A S T R O	C O N T R I B U I N T E	P A R C E L A S	T I P O	C R \$ V L D I V.	C R \$ V L P A G O	D I - P A G O T O
10.008.015.00.0	PAULO JOAO DE OLIVEIRA ALONSO	04 05 06 07 08	TERRITORIAL	3,05	1.348,57	19/03/91
10.008.016.00.0	PAULO JOAO DE OLIVEIRA ALONSO	03 04 05 06 07 08	TERRITORIAL	3,72	1.455,11	19/03/91
10.008.017.00.3	PAULO JOAO DE OLIVEIRA ALONSO	03 04 05 06 07 08	TERRITORIAL	3,78	1.461,50	19/03/91
30.003.005.00.3	PAULO LUIZ PIVA	07 08	TERRITORIAL	1,28	598,20	22/05/91
52.004.010.00.3	PAULO TADEU DE OLIVEIRA	03 04 05 06 07 08	TERRITORIAL	3,60	1.442,31	19/03/91
03.007.020.00.0	PEDRO FANTINATO	01 02 03 04 05 06 07 08	TERRITORIAL	42,52	6.416,17	19/03/91
24.003.001.00.0	PEDRO FRUUDOSU	01 02 03 04 05 06 07 08	TERRITORIAL	6,84	1.383,20	26/01/91
45.028.001.00.4	PEDRO BERGEL DA SILVA-HERDS	05 06 07 08	TERRITORIAL	2,16	1.603,72	15/03/91
14.024.022.00.1	PEDRU TAVOURI	01 02 03 04 05 06 07 08	TERRITORIAL	13,88	3.209,03	01/08/91
04.013.005.00.1	ROBERTO LUIZ FANTINATO	05 06 07 08	TERRITORIAL	29,56	4.900,80	20/03/91
20.029.040.00.6	ROBERTO LUIZ FANTINATO	01 02 03 04 05 06 07 08	TERRITORIAL	6,28	1.591,60	08/03/91
18.013.013.00.1	ROBERTO WILLIAN GRUNINGER	01 02 03 04 05 06 07 08	TERRITORIAL	25,96	4.433,00	15/03/91
13.004.006.02.7	RUBINSON FUSSAU FERNANDES	01 02 03 04 05 06 07 08	TERRITORIAL	19,08	3.070,77	30/04/91
93.011.009.00.8	RUBELI BERIOLUCI	02 03 04 05 06 07 08	TERRITORIAL	13,80	2.293,07	12/03/91
95.007.032.00.3	RUBELINA ALVES MATUSO E QUIROS	01 02 03 04 05 06 07 08	TERRITORIAL	2,73	1.388,66	19/03/91
89.018.001.00.1	RUSIM EMPREEND LMOB S/C LTDA	01 02 03 04 05 06 07 08	TERRITORIAL	6,28	1.219,53	18/04/91
54.007.003.00.6	RUBENS ARABEU DE CASIRO	01 02 03 04 05 06 07 08	TERRITORIAL	3,36	584,24	22/03/91
45.013.025.00.0	RUIH DE SOUZA MORAES RANCITARO	01 02 03 04 05 06 07 08	TERRITORIAL	8,68	2.151,62	15/03/91
24.035.018.00.8	SALLI APPEIS	04 05 06 07 08	TERRITORIAL	5,00	1.709,30	13/03/91
89.035.009.00.3	SANTA B ORMANESI E QUIROS	01 02 03 04 05 06 07 08	TERRITORIAL	10,45	1.404,58	01/04/91
29.004.017.00.4	SANTINO FERREIRA DE SOUSA	01 02 03 04 05 06 07 08	TERRITORIAL	12,12	2.234,51	08/03/91
45.012.008.00.7	SANTOS DE TULEDO	01 02 03 04 05 06 07 08	TERRITORIAL	15,64	3.091,95	18/03/91
20.031.019.00.0	SEBASTIAO CARLOS DE CARVALHO	01 02 03 04 05 06 07 08	TERRITORIAL	7,00	1.323,68	02/05/91
20.006.003.00.1	SEBASTIAO DEVIITE FILHO	01 02 03 04 05 06 07 08	TERRITORIAL	13,56	2.768,62	18/03/91
09.027.014.00.1	SEBASTIAO SOARES	01 02 03 04 05 06 07 08	TERRITORIAL	29,40	3.762,76	15/02/91
24.019.005.00.0	SEBASTIAO TOBIAS	01 02 03 04 05 06 07 08	TERRITORIAL	9,00	1.214,70	04/02/91
09.005.008.00.8	SEBREFARIA DA SAUDE	01 02 03 04 05 06 07 08	TERRITORIAL	7,16	1.301,06	05/04/91
17.006.023.00.6	SERGIU APARECIDO AMENI	01 02 03 04 05 06 07 08	TERRITORIAL	6,28	1.352,87	10/01/91
23.001.011.00.6	SERGIU DE M OLIVEIRA	01 02 03 04 05 06 07 08	TERRITORIAL	14,20	2.904,84	19/03/91
38.008.001.00.1	SERGIU ROBERTO ANVERSA E QUIRS	01 02 03 04 05 06 07 08	TERRITORIAL	9,16	1.748,65	01/01/91
14.001.007.00.9	SERGIU SEBASTIAO DE BARROS	01 02 03 04 05 06 07 08	TERRITORIAL	531,08	48.194,01	27/05/91
12.013.007.00.3	SILVIO ROBERTO FAVARU	01 02 03 04 05 06 07 08	TERRITORIAL	12,68	2.707,26	25/03/91
07.005.005.00.2	SMIRA MIX DE ARAUJO MACIEL	01 02 03 04 05 06 07 08	TERRITORIAL	12,44	2.676,12	19/03/91
03.017.023.00.6	SUC EST E ENS BIBL SOC CIVIL	01 02 03 04 05 06 07 08	TERRITORIAL	14,12	2.833,40	23/04/91
03.003.003.00.1	TEREZA CASTILHO AGGIO	01 02 03 04 05 06 07 08	TERRITORIAL	5,64	1.768,51	14/03/91
13.003.012.00.1	TUMAZ JOAO SPOLJARIK	01 02 03 04 05 06 07 08	TERRITORIAL	30,36	6.027,27	16/01/91
13.003.013.00.9	TUMAZ JOAO SPOLJARIK	01 02 03 04 05 06 07 08	TERRITORIAL	21,16	3.724,39	20/03/91
13.003.014.00.6	TUMAZ JOAO SPOLJARIK	01 02 03 04 05 06 07 08	TERRITORIAL	22,84	3.946,09	20/03/91
13.003.015.00.3	TUMAZ JOAO SPOLJARIK	01 02 03 04 05 06 07 08	TERRITORIAL	11,88	2.554,86	20/03/91
89.036.003.01.3	ULISSON LUIZ LOPES	01 02 03 04 05 06 07 08	TERRITORIAL	17,56	3.270,69	20/03/91
14.014.001.00.8	VALDIR ARNEME	01 02 03 04 05 06 07 08	TERRITORIAL	4,44	1.636,51	13/03/91
95.002.011.00.0	VALDIR DONIZETE MATHEUS	01 02 03 04 05 06 07 08	TERRITORIAL	13,16	2.716,23	11/03/91
12.020.604.00.1	VERA MARIA DA COSIA NASCIMENTO	01 02 03 04 05 06 07 08	TERRITORIAL	8,84	2.171,81	11/03/91
23.008.004.00.3	VICENTE FIRMO CALIXIU	01 02 03 04 05 06 07 08	TERRITORIAL	10,82	2.433,91	07/03/91
95.010.032.00.5	WELLES MARY PEREIRA D FELICIO	06	TERRITORIAL	0,55	1.088,31	07/03/91
20.006.010.00.6	ZULEIRA SIRAFACA	01 02 03 04 05 06 07 08	TERRITORIAL	33,32	5.256,78	18/03/91
46.001.022.00.7	TOTAL	03 04 05 06 07 08	TERRITORIAL	5,22	1.634,48	13/03/91
				4.153,96	833.743,61	

Qualificação: 
 Data de emissão: 19/03/91